

1649

161


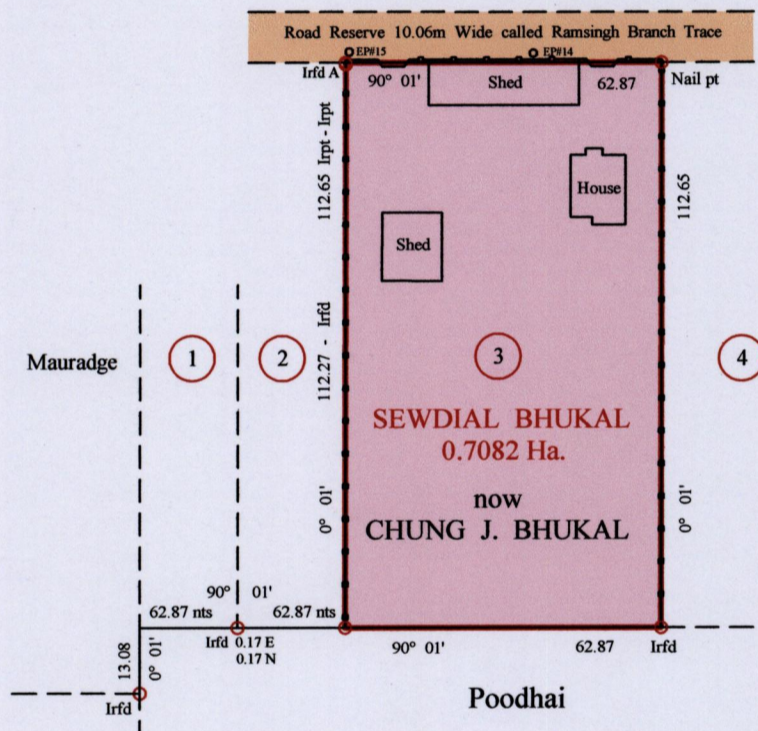
RPO Vol 274 Fol 515  
CT Vol 2229 Fol 281

Redefinition Plan

Cadastral Sheet G.13.P., 63F & 73C  
County of St. Patrick 4/d 2/b  
Ward of Siparia

Ref. Bk 999 Fol 118


Process ID # 110876



Irfd A  
Hand-held GPS Coords.  
UTM Zone 20, Naparima 1955  
E 0673174 ± 5m  
N 1122003

—●— Brick Wall

○ denotes Iron put except otherwise stated  
Bearings are Cassini Grid based on Solar Obs.  
Distances are in Metres  
SCALE 1/1500



PLAN of a parcel of land coloured pink in the Ward of Siparia  
Containing zero point seven zero eight two hectare  
Redefined by me, with due authority, in June 2015.  
Certified correct in accordance with Regulation 25 (1) of the Land Surveyors' Regulations 1998.

Entered on .....

*Meela Mohammed*  
Trinidad and Tobago Land Surveyor

*2nd July*.....2015