

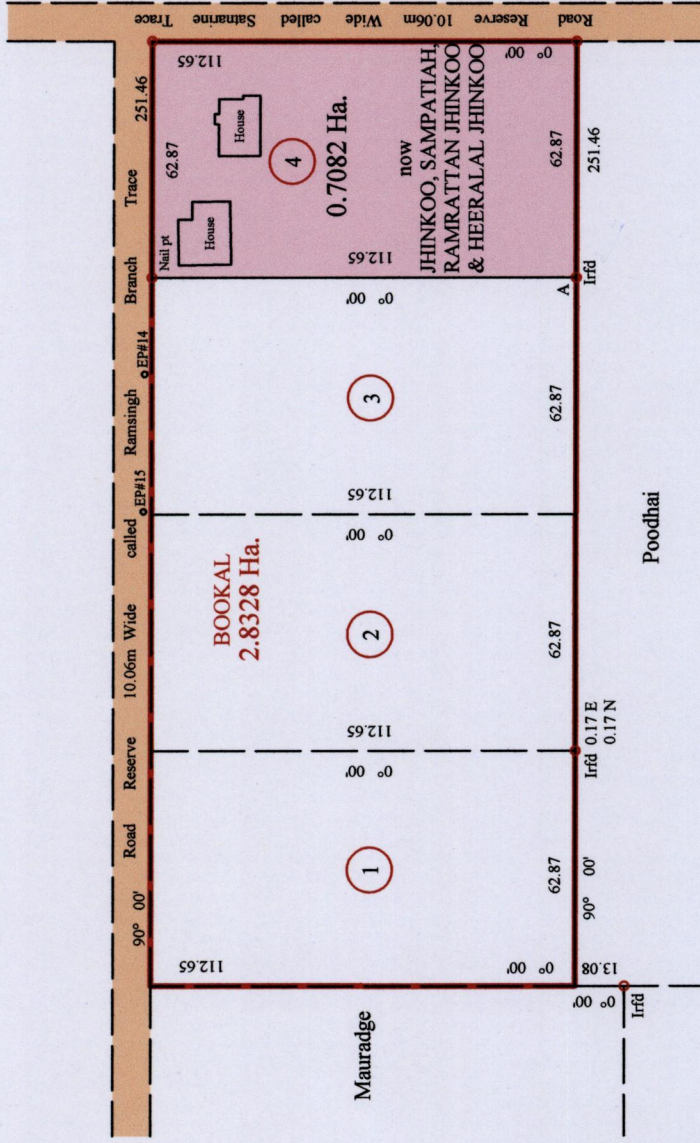
RPO Vol 274 Fol 515
CT Vol Fol

Ref. Bk 999 Fol 118

Process *SD# 110973*

Redefinition Plan

Cadastral Sheet G.13.P., 63F & 73C
County of St. Patrick 4/d 2/b
Ward of Siparia





1649

160

Irfid A
Hand-held GPS Coords.
UTM Zone 20, Naparima 1955
E 0673237 ± 5m
N 1121891

○ denotes Iron put except otherwise stated
Bearings are Cassini Grid based on Solar Obs.
Distances are in Metres
SCALE 1/2000



PLAN of a parcel of land coloured pink in the Ward of Siparia
Containing zero point seven zero eight two hectare
Redefined by me, with due authority, in June 2015.
Certified correct in accordance with Regulation 25 (1) of the Land Surveyors' Regulations 1998.

Meela Mohammed
Trinidad and Tobago Land Surveyor

2nd July 2015

Entered on