

U.P.R.N.....

Process ID# 110197

Ward of Siparia
County of St. Patrick
Cadastral Sheet G.11.H., 63D
1/d

Coordinates

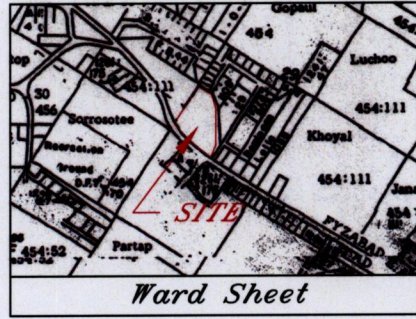
Ir.pt.J : N 1125536
E 659593

Error Statement : ±3m

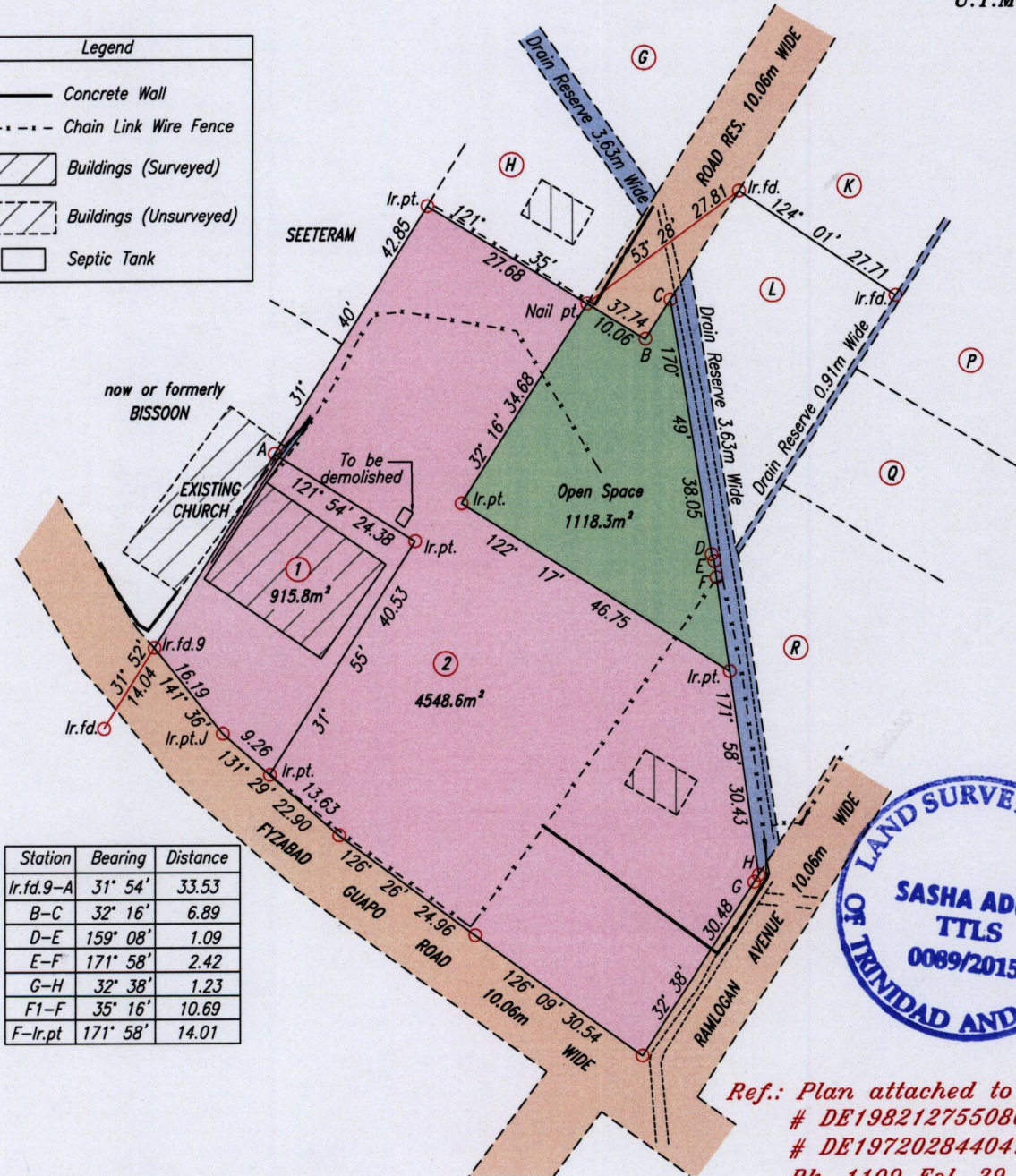
Datum Definition : U.T.M. Zone 20 Naparima

Source : Garmin Etrex 20 Hand Held GPS


Parcel Address: L.P.#96 Cor. of Fyzabad
Guapo Rd. & Ramlogan Ave.



Legend	
	Concrete Wall
	Chain Link Wire Fence
	Buildings (Surveyed)
	Buildings (Unsurveyed)
	Septic Tank



Station	Bearing	Distance
Ir.fd.9-A	31° 54'	33.53
B-C	32° 16'	6.89
D-E	159° 08'	1.09
E-F	171° 58'	2.42
G-H	32° 38'	1.23
F1-F	35° 16'	10.69
F-Ir.pt	171° 58'	14.01



Ref.: Plan attached to deed
DE198212755080 &
DE197202844047
Bk. 1109 Fol. 29

SCALE: 1:1000

○ Denotes No Mark put except stated otherwise.

Note: Bearings are U.T.M. Grid based on solar observations.

Distances are in metres.

Plan of 3 Parcels of land coloured pink & green in the Ward of Siparia
Containing six thousand five hundred and eighty two point seven square metres.

Surveyed by me, with due authority, in October 2013 & April 2015 at the request of Brian Ramlogan
Certified correct in accordance with Regulation 25 (1) of the Land Surveyors
Regulations 1998.

Entered

Trinidad & Tobago Land Surveyor 20/10/2015

