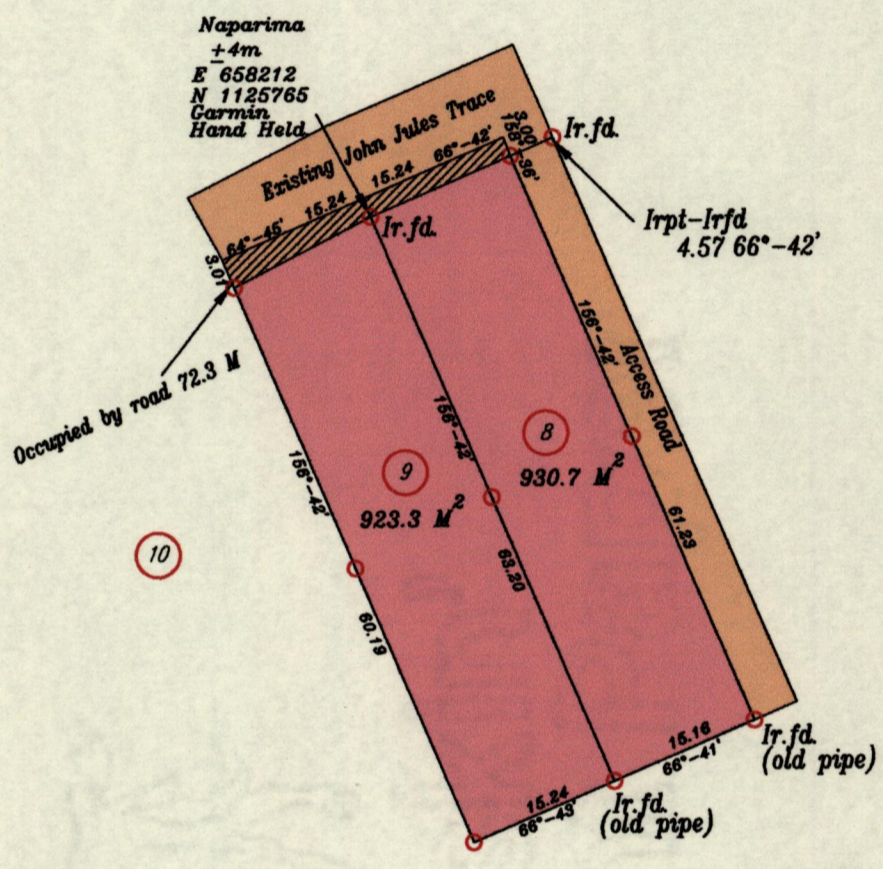
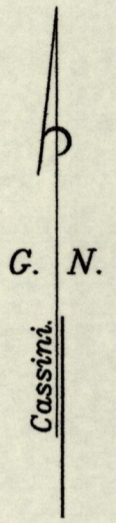


U.P.R.N. . . . . 1649  
 Deed: DE 200400308138  
 Reference: **General Plan "A"**  
 Registered Deed No. 778 of 1975

Ward of Siparia 130  
 County of St. Patrick  
 Cadastral Sheet G.11.H

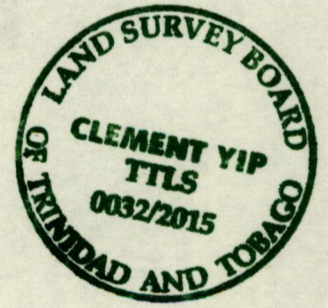
Process ID#109474

63D  
 1/c/1



formerly Jookar  
 Alias Kokar


Scale: 1/750  
 Distances are in Metres.



○ Denotes Ir.pt. unless stated otherwise. Bearings are based on Solar Observations.

*Plan* of Two parcels of land coloured pink in the Ward of Siparia.  
 Containing together One thousand nine hundred and twenty six point three sq. metres.  
 Re-Surveyed by me with due authority, in April, 2015 for Curtis Cazeau.  
 Certified Correct In accordance with Regulation 25[1], of the  
 Land Surveyors Regulations 1998.

Entered .....  
 Checked .....  
 2015.



*[Signature]*  
 Trinidad & Tobago Land Surveyor, 21/05/ 2015.

49P