

RPO Vol 144 Fol 539  
CT Vol 5643 Fol 183

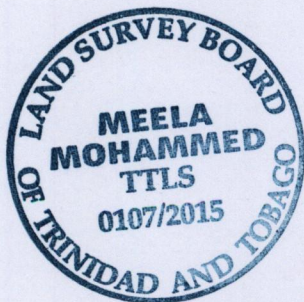
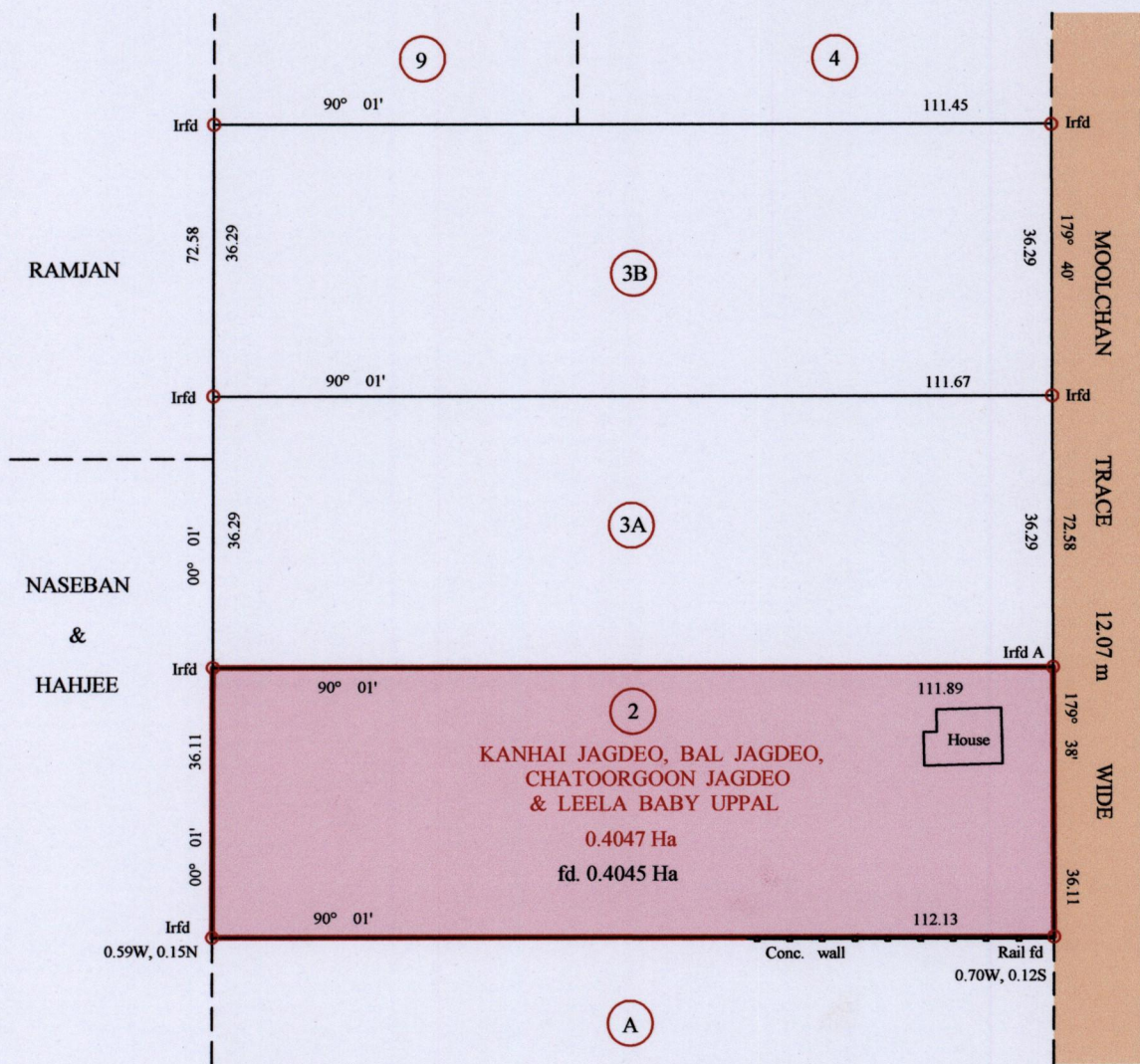
1649  
REDEFINITION PLAN

Cadastral Sheet G.18.C.&G., 73C  
County of St. Patrick 2/c  
Ward of Siparia  
PENAL

125

Refs. Bk 871 Fol 87  
Bk 1163 Fol 130


Process JSA#109461



Irfd A  
Hand-held GPS Coords.  
UTM Zone 20, Naparima 1955  
E 0672134 ± 5m  
N 1120177

○ denotes Iron put except otherwise stated  
Bearings are Cassini Grid based on Solar Obs.  
Distances are in Metres  
SCALE 1/1000

PLAN of a parcel of land coloured pink in the Ward of Siparia  
Comprising zero point four zero four five hectare  
Redefined by me, with due authority, in April 2015.  
Certified correct in accordance with Regulation 25 (1) of the Land Surveyors' Regulations 1998.



Entered on .....

*Meela Mohammed*  
Trinidad and Tobago Land Surveyor

27th. April 2015