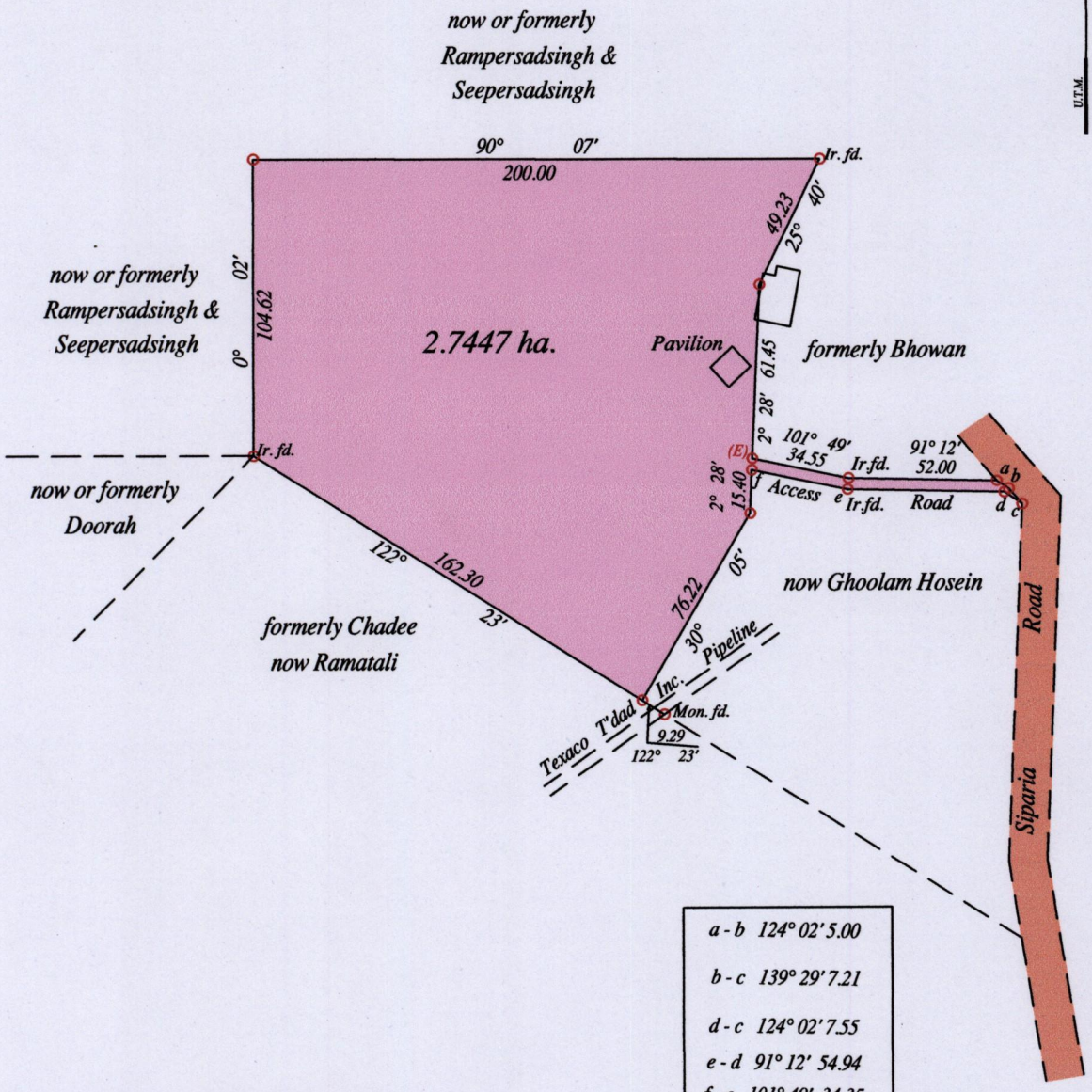
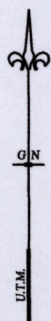


U.P.R.N.
 Process ID# 109458

1649

Ward of Siparia
 County of St. Patrick
 Cadastral Sheet G.12.E 63.D.
 2/c

Massahood Recreation Ground



a - b	124° 02' 5.00
b - c	139° 29' 7.21
d - c	124° 02' 7.55
e - d	91° 12' 54.94
f - e	101° 49' 34.35

At Station (E)
 E 0661227
 N 1125505
 Reading taken with
 Handheld G.P.S.
 U.T.M. Zone 20
 Naparima
 ± 5 m.

Vide Bk. 1011 fol. 194
 Vide Bk. 455 fol. 84
 Vide Bk. 724 fol. 169

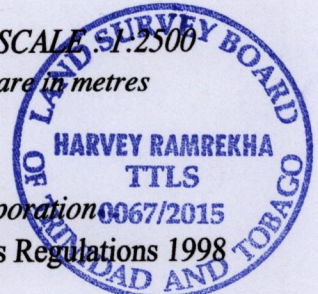
○ Denotes Iron put except stated otherwise.

Note: Bearings are cassini grid based on solar observations

SCALE 1:2500
 Distances are in metres

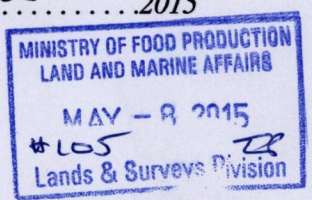
PLAN of a Parcel of land coloured pink in the Ward of Siparia
 Containing two point seven four four seven hectares

Redefined by me, with due authority, in May 2015 for Siparia Regional Corporation
 Certified Correct in accordance with Regulation 25(1) of the Land Surveyors Regulations 1998



Checked by

Entered on Trinidad & Tobago Land Surveyor ... 7.05.2015



3.