
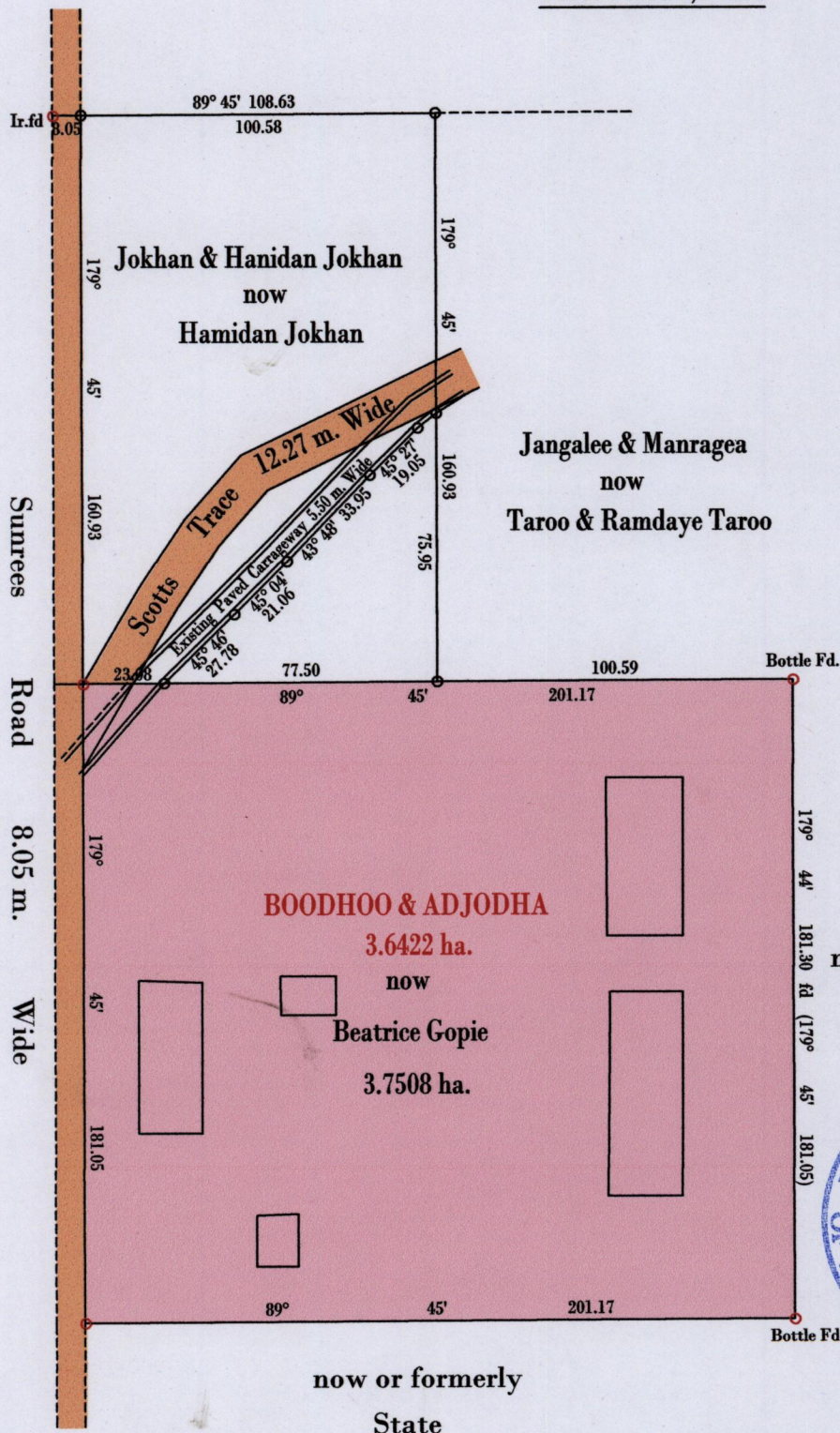


Ward of Siparia  
County of St. Patrick  
Cadastral Sheet G 18 E, 73 B  
4/b

Re-Definition Plan

Process ID# 109117

Scott's Road, Penal



A = N 1119136  
E 0668285

Note: U.T.M Naparima 20 (GPS +/- 5.0m)

o Denotes No.Marks.

o Denotes Iron put except stated otherwise.

Vide Bk. 1654 fol. 210  
Vide Bk. 402 fol. 201  
Vide Bk. 405 fol. 206

SCALE : 1:2000

Note: Bearings are U.T.M. grid based on solar observations

Distances are in metres

PLAN of a Parcel of land coloured pink in the Ward of Siparia


Containing three point seven five zero eight hectares

Re-Defined by me, with due authority, in March 2015 for H.Gopie

Certified correct in accordance with Regulation 25 (1) of the Land Surveyors Regulations 1998.

..... Sugjage Reemaul .....

Entered on Ministry of Food Production, Land and Marine Affairs, Trinidad & Tobago Land Surveyor 20<sup>th</sup> April, 2015



499