

Process SDH 109097

Cadastral Sheet G.7.M. 63A
3/d

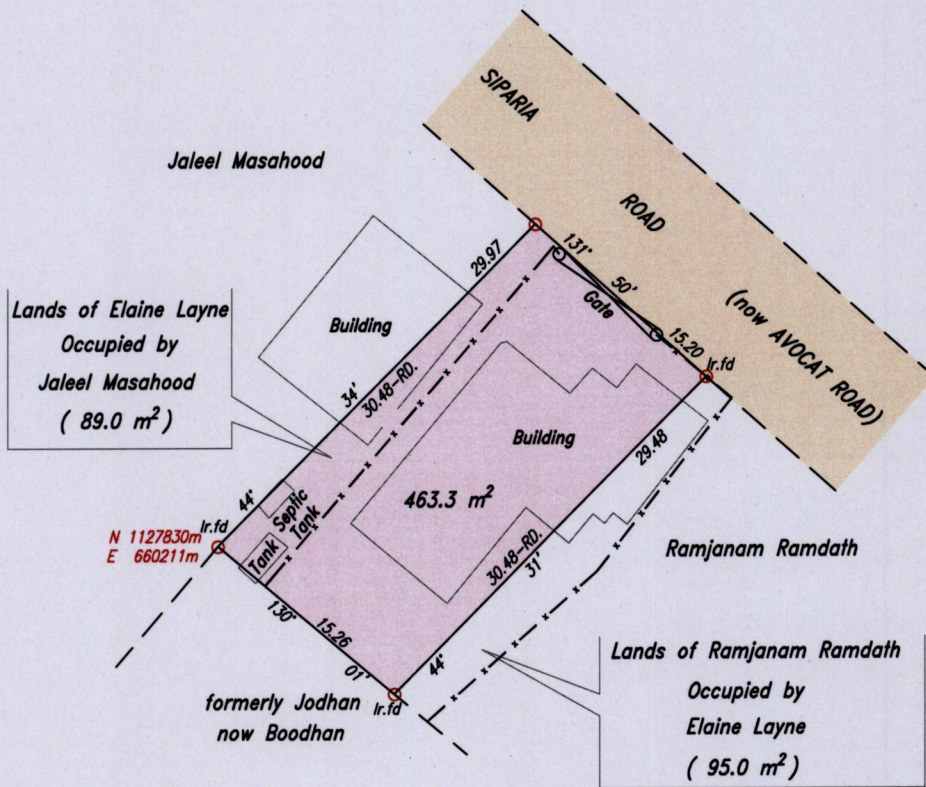
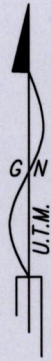
Ward of Siparia

County of St. Patrick

Avocat Road, Fyzabad

See Bk.1025 Fol.67

Bk.1239 Fol.35



○ Denotes Nail put except where otherwise stated

Co-ordinates are Naparima/UTM, derived using Handheld GPS (+/-5m)

Bearings are U.T.M. Grid based on Solar Observations

PLAN of a Parcel of land coloured pink in the Ward of Siparia

Containing four hundred and sixty three point three square metres


Surveyed by me, with due authority, in March 2015 for Elaine Layne

Certified Correct in accordance with Regulation 25 (1) of the Land Surveyors' Regulations 1998,

Checked by *Deonanan*

Entered on Trinidad & Tobago Land Surveyor. 7th April 2015

PATH = ADA004 D:/DEO/ELAINE LAYNE DWG.



SCALE 1:500
Distances are in metres