

U.P.R.N.

Process ID # 109095

X - 658,258mE, 1126,275mN
UTM ZONE 20, Naparima (+/- 2.00M)
Direct Observation-GPS Hand held


Line	Brg.	Dist.
A - B	193° 28'	1.76

Cadastral Sheet G. 11. H., 63D
1/a


Ward of Siparia

County of St. Patrick

See Registered Deed No.:
DE 201201224973



1649



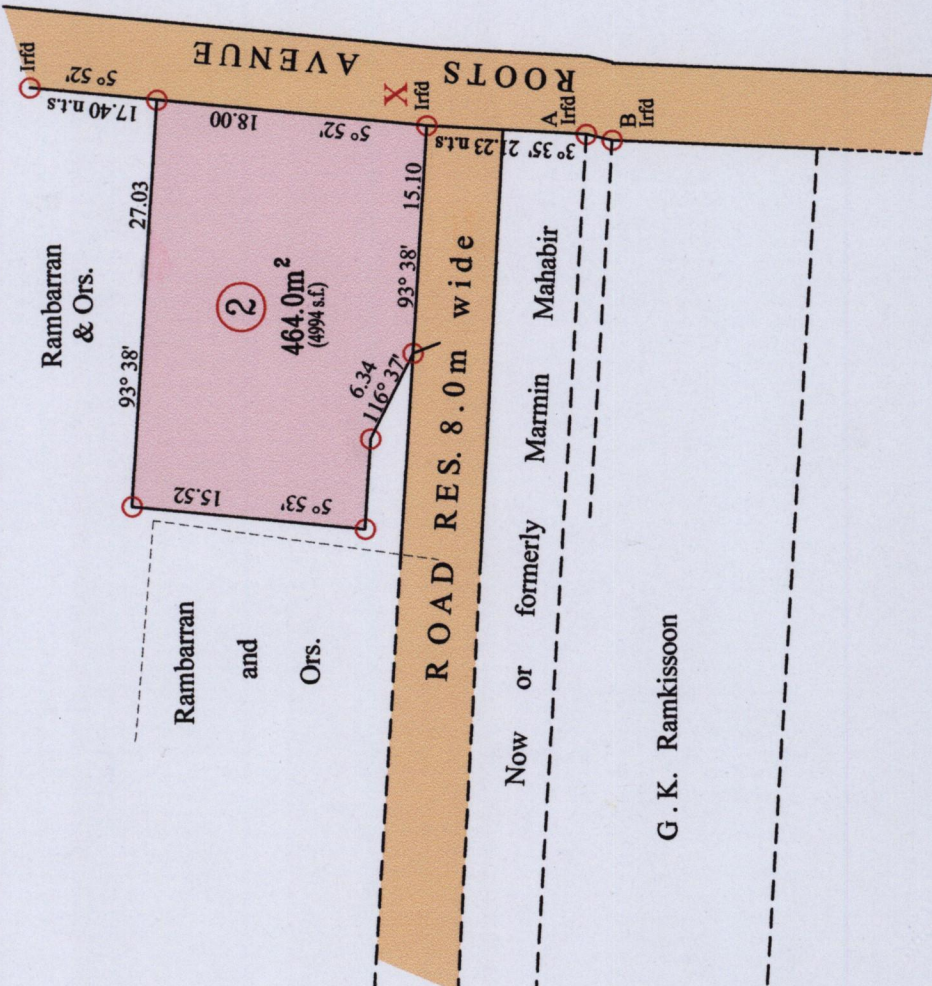
SCALE 1 : 500
Distances are in Metres

MINISTRY OF FOOD PRODUCTION
LAND AND MARINE AFFAIRS
APR - 1 2015
#18 T-21
Lands & Surveys Division

[Signature]
Trinidad & Tobago Land Surveyor

3/1/2015

108



○ Denotes Iron Put unless otherwise stated

Bearings are U.T.M Grid based on Solar Obs

PLAN of a Parcel of land coloured pink in the Ward of Siparia

Containing four hundred and sixty four point zero square metres

Surveyed by me, with due authority, in February 2015 at the request of Brenda Achaibar, Roel Rollins Sanjay Ramsingh and Ranann Shastri Ramsingh

Certified Correct in accordance with Regulation 25(1) of the Land Surveyors Regulations 1998

Entered on

Trinidad & Tobago Land Surveyor