

1640

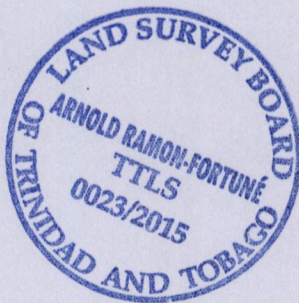
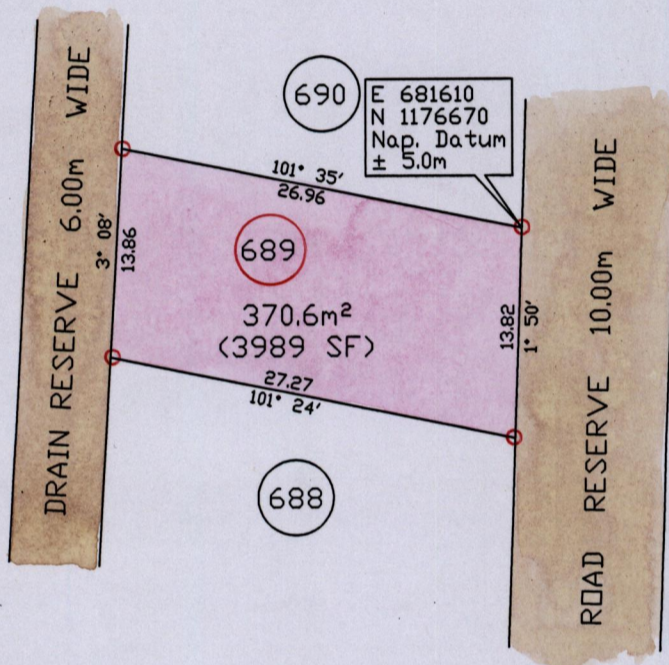
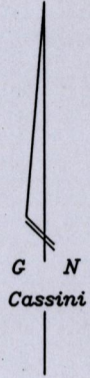
225

Process ID#109064

Ward of Tacarigua  
County of St. George  
Cadastral Sheet  $\frac{24B}{1/d}$

BON AIR GARDENS (PHASE 2)

Vide G.P. A.N. 157



SCALE 1/500

Note: To obtain U.T.M. Grid subtract 18 minutes

Distances are in metres

PLAN of a Parcel of land coloured pink in the Ward of Tacarigua  
Containing three hundred and seventy point six square metres

Prepared by me with due authority in March 2015 from a survey done by  
Mr. Winston Sylvester in September 1993

In accordance with Regulation 25(1) of the Land Surveyors Regulations 1998,  
I certify that this plan is a true representation of the Lot Plan taken from General Plan A.N. 157

Checked by..... *Arnold R. Fortune*

Entered..... Trinidad & Tobago Land Surveyor..... *15 APR 2015*..... 2015

