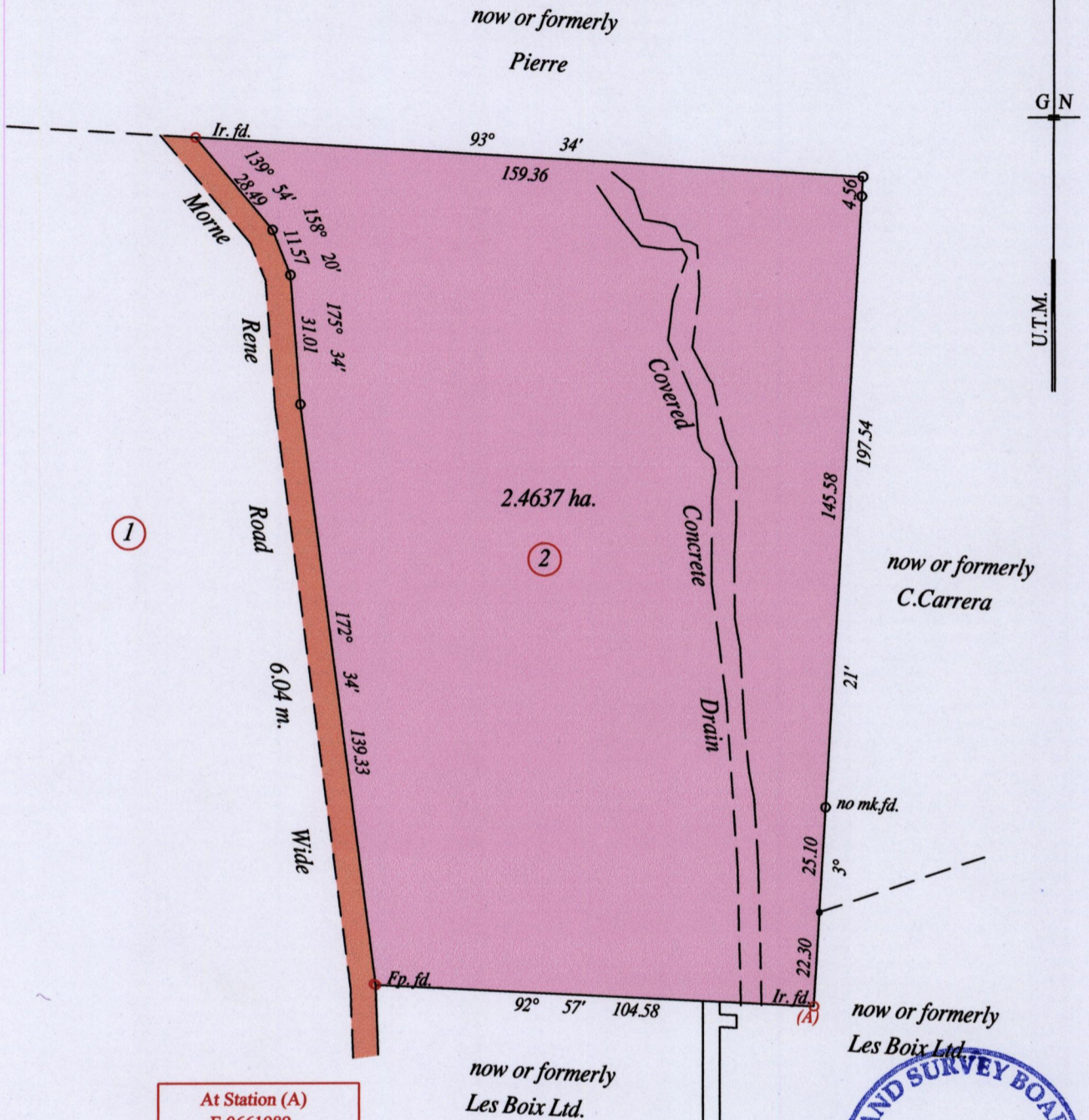


U.P.R.N.
Process JDA 109404

1639

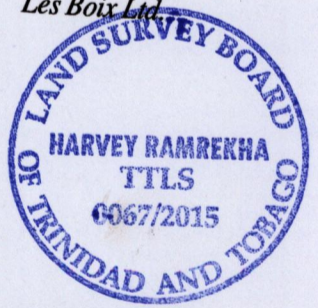
Ward of Diego Martin
County of St. George
Cadastral Sheet A.15. J $\frac{13.A.}{4/d}$ 207




1

2

At Station (A)
E 0661989
N 1184793
Reading taken with
Handheld G.P.S.
U.T.M. Zone 20
Naparima
+ 5 m.



o Denotes Iron put except stated otherwise.
 Note: Bearings are U.T.M. grid based on solar observations Distances are in metres
 PLAN of a Parcel of land coloured pink in the Ward of Diego Martin
 Containing two point four six three seven hectares
 Surveyed by me, with due authority, in May 2015 for Mr. Rishi Ramdeen
 Certified Correct in accordance with Regulation 25(1) of the Land Surveyors Regulations 1998

Checked by 

Entered on Trinidad & Tobago Land Surveyor 7.25.2015

MINISTRY OF FOOD PRODUCTION
LAND AND MARINE AFFAIRS
MAY - 8 2015
#103
Lands & Surveys Division