

1639


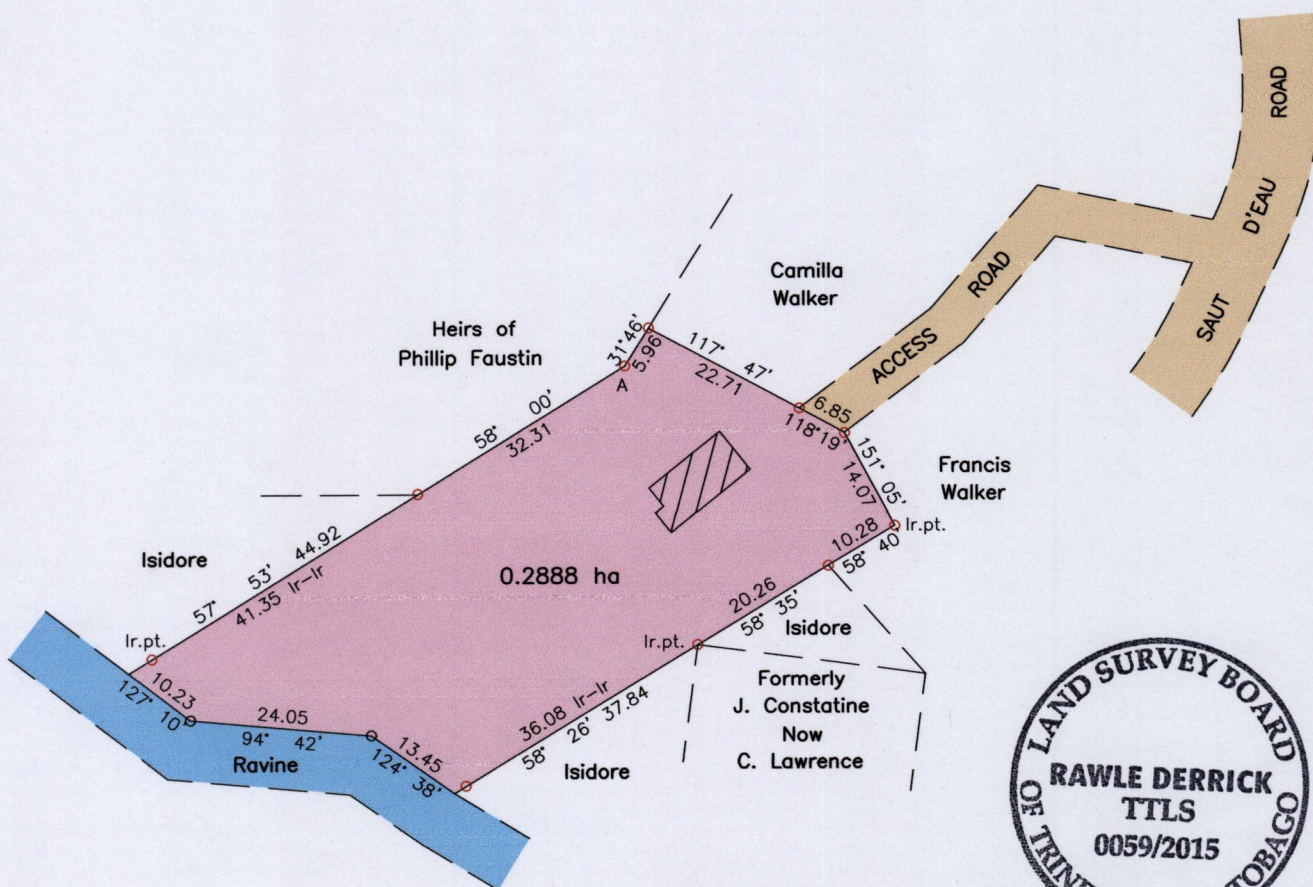
2013

Cadastral Sheet A.15.J,  $\frac{13A}{2/b}$   
Ward of Diego Martin  
County of St. George

Process ID# 109152

Ref:L&S Bk.1221 Fol.64


MARAVAL



Ir.fd.=A:-N:1185091m  
E:662312m  
UTM 20, NAP Datum  $\pm 7m$   
GPS (Hand Held)

SCALE 1/1000  
Distances are in Metres

o Denotes Iron found except otherwise stated  
Bearings are UTM Grid based on Solar Observations  
Plan of a Parcel of land coloured pink in the Ward of Diego Martin  
Containing zero point two eight eight eight hectare  
Surveyed by me with due authority, in April 2015 for Curt Mendez  
Certified Correct in accordance with Regulation 25 (1) of the  
Land Surveyors Regulations 1998.



*Rawle Derrick*

Entered..... Trinidad & Tobago Land Surveyor *April 30* 2015