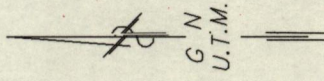
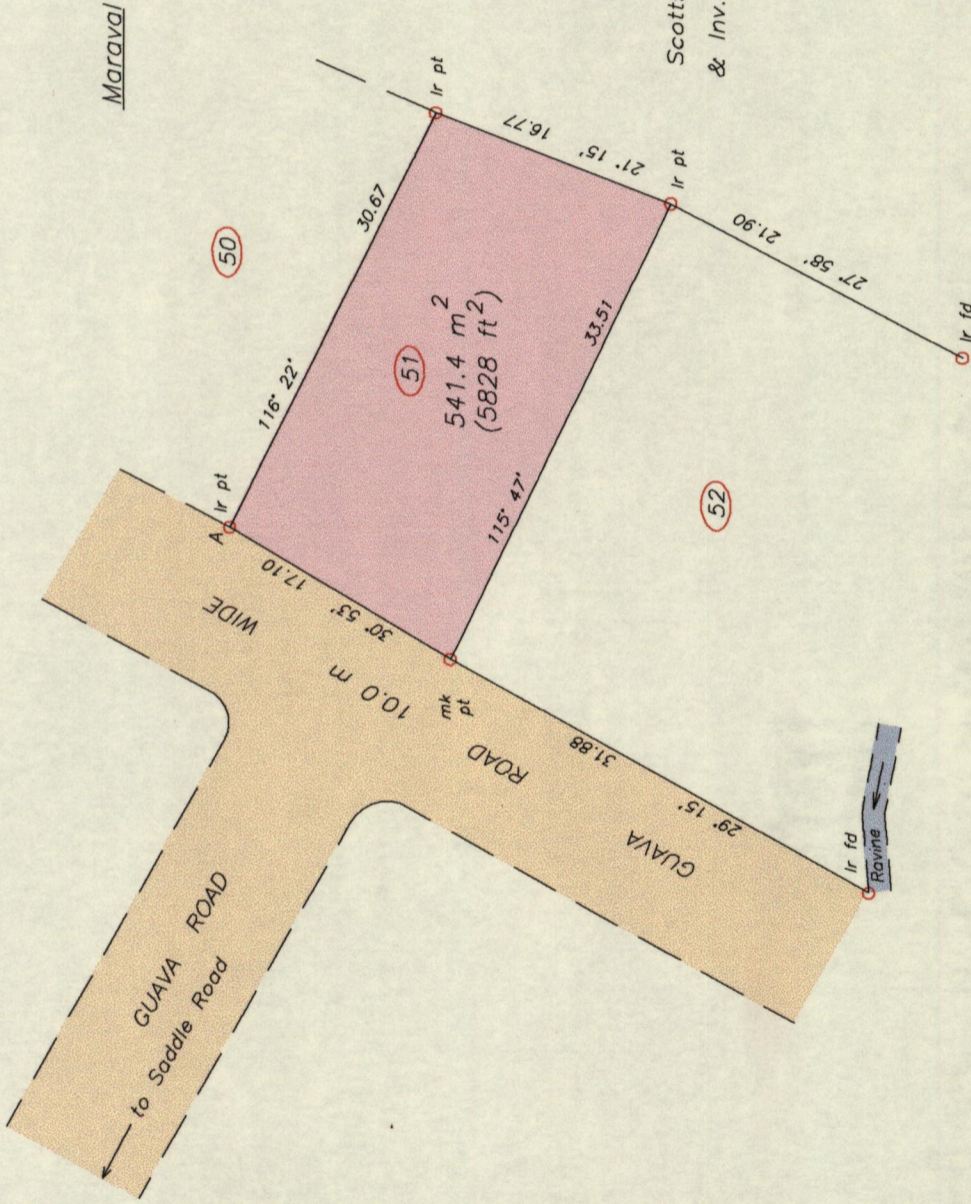



Process ID# 109140

Cadastral Sheet A.20.P. 13D
Ward of Diego Martin
County of St. George



1639



Scotts' Lands
& Inv. Co. Ltd.

Ref:
Bk. 1217 Fol. 74

A - N 1181780
E 661710
Derived From Hand-Held GPS (+/-5 m)
UTM Zone 20 Naparima Co-ordinates

SCALE 1:500
Distances are in METRES

Bearings are U.T.M. Grid based on Solar observations

PLAN of a parcel of land coloured pink in the Ward of Diego Martin
Containing five four one point four square metres
Surveyed by me, with due authority, in February, 2015 at the request of Bobby Ramkhelawan
Certified correct in accordance with Regulation 25 (1) of the Land Surveyors' Regulations 1998.
Entered.



Brian Moses
Trinidad & Tobago Land Surveyor (T.T.L.S.)
17th April 2015

197