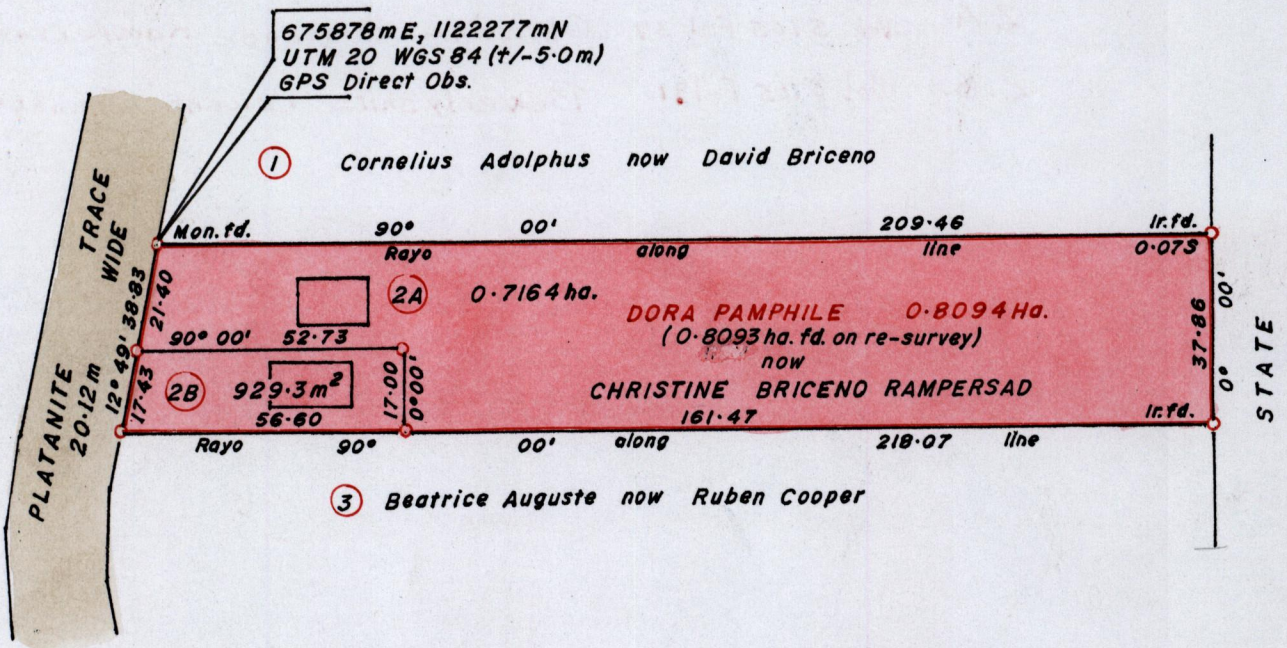
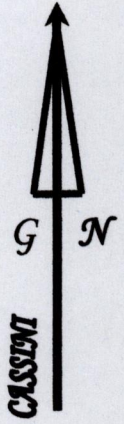



R.P.O Vol. 763 Fol. 449
C.T. Vol. Fol.
Vol. 5705 Fol. 27.

Ward of Siparia.
County of St. Patrick.
Cadastral Sheet G.14.M. 64D
3/d



Orig PLAN K.D.17
see BK. 735:211



Plan K.D. 19
Bk. 735 : 211.
SCALE 1 : 1500.
Distances are in METRES

○ Denotes Iron Put except otherwise stated
Bearings are Cassini Grid based on Solar Observations.

Approved.....
Director of Surveys.
2007.01.15


**PLAN of 2 Parcels of land coloured in PINK in the Ward of Siparia.
Containing together zero point eight zero nine three hectares.
Surveyed by me, with due authority, in February 2007.
In accordance with Reg. 25(1) of the Land Surveyors' Regulations 1998,
I certify that this plan is correct.**

Checked by.....
2007.11.10.9

Entered Trinidad and Tobago Land Surveyor 2007.

[Handwritten signature]
2007.11.10.9

Lot. No.	Volume & CT.	Names
2A	Vol. 5705 Fol 37	Christine Briceno Rampersad.
2.B.	Vol 5705 Fol 31	Beverlyshire Briceno Johnson



1332/89
1427/201