

Amended Plan


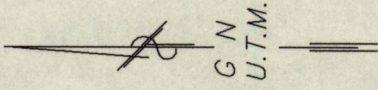
Process 2011/10790

Cadastral Sheet E.2.B. 25F  
3/d

Ward of Turure

County of St. Andrew

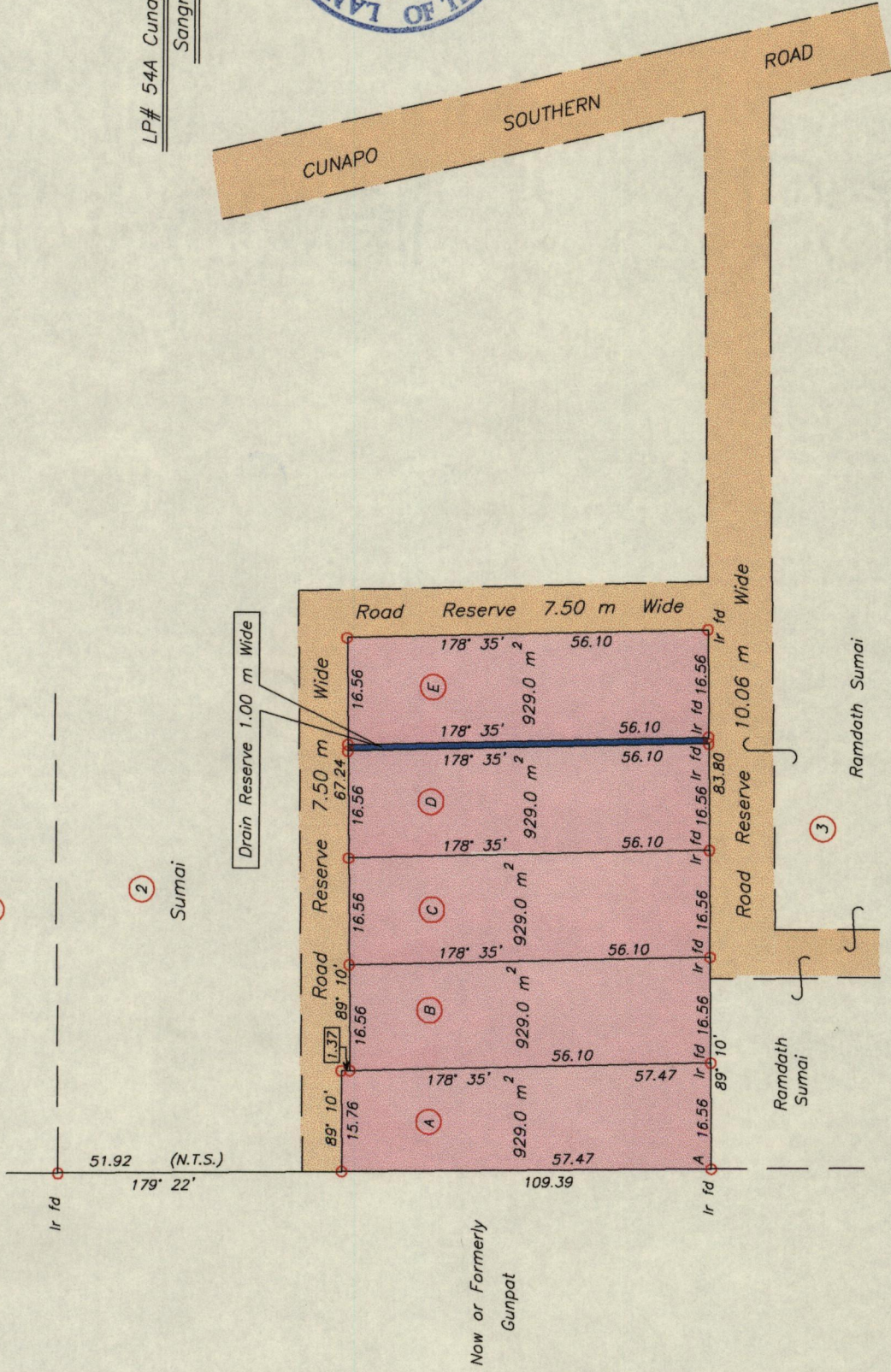
LP# 54A Cunapo Southern Main Road  
Sangre Grande



Vide Plan F.A. 83

A - N 1167954  
E 704143  
Derived From Hand-Held GPS (+/-5 m)  
UTM Zone 20 Naparima Co-ordinates

SCALE 1:1000  
Distances are in METRES



o Denotes Iron pt unless otherwise stated  
Bearings are U.T.M. Grid based on Solar observations

PLAN of 5 Parcels of land coloured pink in the Ward of Turure  
Containing together four six four five point zero square metres  
Surveyed by me, with due authority, in June, 2007 & June 2015 for Ramdharie Sumai  
Certified Correct in accordance with Regulation 25 (1) of the Land Surveyors Regulation 1998

Entered

1623

2009

B. Mo  
Trinidad & Tobago Land Surveyor (T.T.L.S.)  
20th July 2015

