
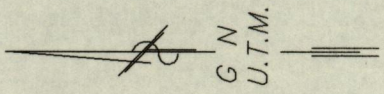


Cadastral Sheet E.2.B.  $\frac{25F}{3/d}$   
 Ward of Turure  
 County of St. Andrew

1623

201

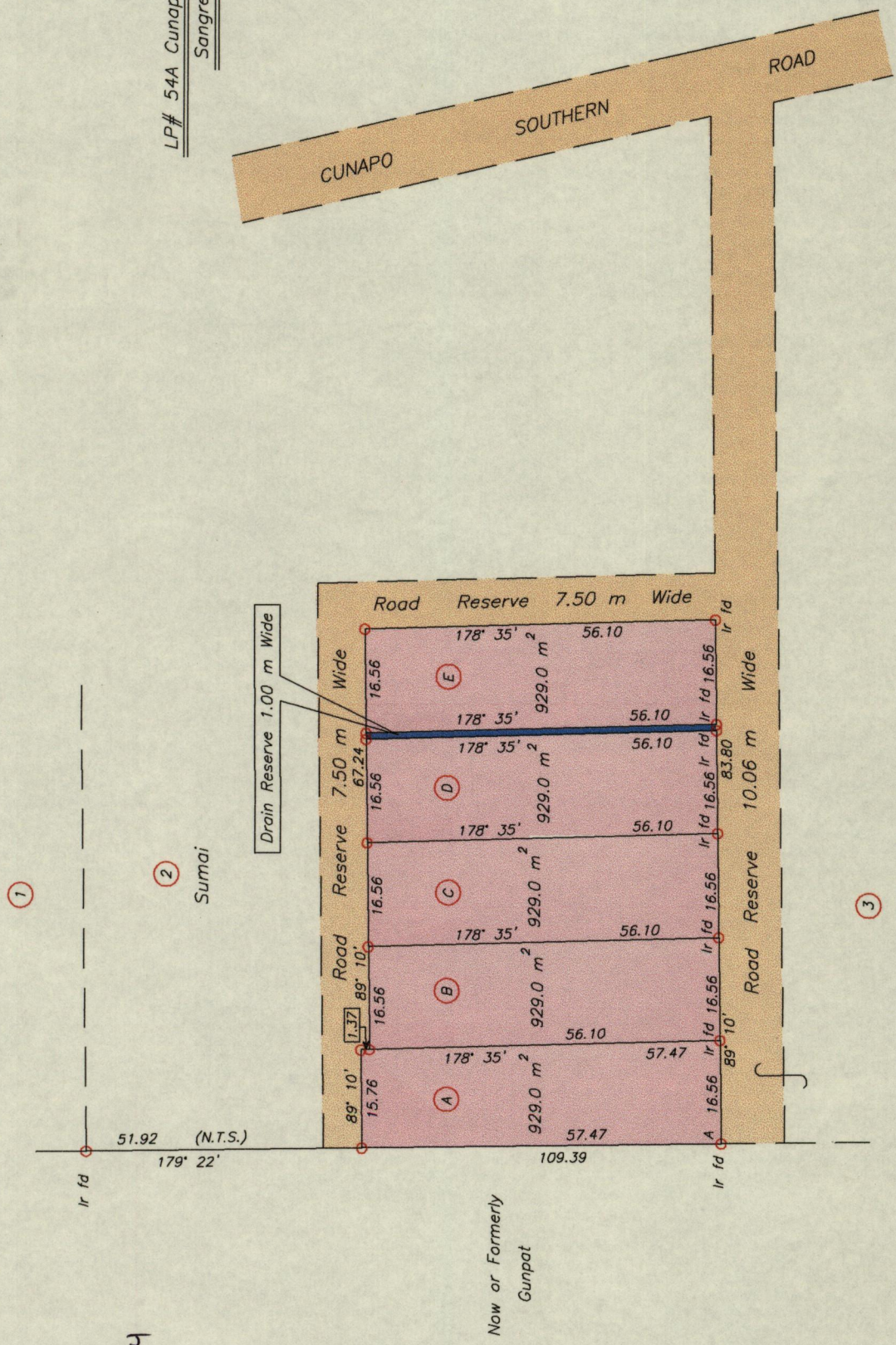
LP# 54A Cunapo Southern Main Road  
 Sangre Grande



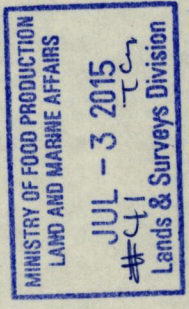
Vide Plan F.A. 83

A - N 1167954  
 E 704143  
 Derived From Hand-Held GPS (+/-5 m)  
 UTM Zone 20 Naparima Co-ordinates

SCALE 1:1000  
 Distances are in METRES



Process SD# 110744



○ Denotes Iron pt unless otherwise stated  
 Bearings are U.T.M. Grid based on Solar observations

PLAN of 5 Parcels of land coloured pink in the Ward of Turure  
 Containing together four six four five point zero square metres  
 Surveyed by me, with due authority, in June, 2007 & June 2015 for Ramdharie Sumai  
 Certified Correct in accordance with Regulation 25 (1) of the Land Surveyors Regulation 1998

*Brian Moses*  
 Trinidad & Tobago Land Surveyor (T.T.L.S.)  
 1<sup>st</sup> July 2015

Entered