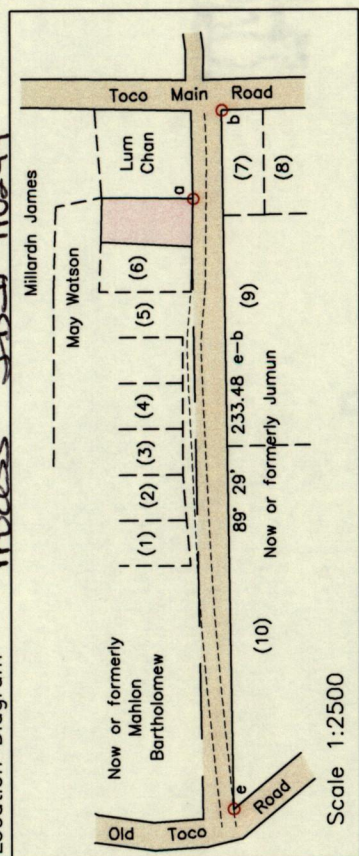
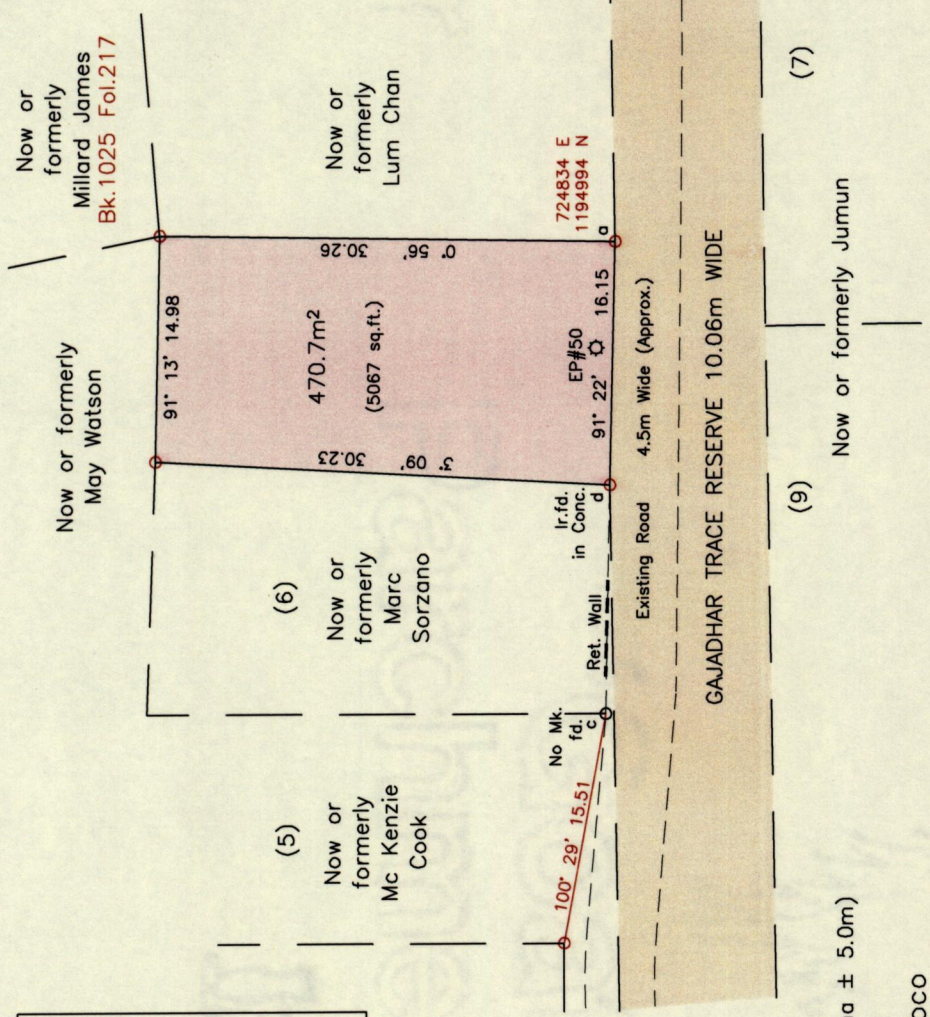


Location Diagram *Process* *FD # 110249*




ZA&7D
Cadastral Sheet 3/c (C.5.M.)
Ward of Toco
County of St. David
Cumana Village, Toco



1623

196



From	To	Bearing	Distance
a	b	107° 56'	30.93
c	b	99° 32'	61.57
c	d	91° 05'	15.15

Legend

- Electricity Pole \odot EP
- Retaining Wall ---|---
- Existing Road Edge ---|---|---

References:
R.D.# 5802/1974
R.D.# 5040/1959
PLAN C.M.27
PLAN E.K.193

Notes: \odot Denotes Ir.f.d. unless otherwise stated
Bearings are U.T.M. Grid based on Solar Observations
Coordinates obtained using handheld GPS (UTM Zone 20, Naparima \pm 5.0m)

PLAN of a parcel of land coloured pink in the Ward of Toco
Containing four hundred and seventy point seven square metres
Surveyed by me, with due authority, in May 2015 for Charles Dillon

Certified Correct in accordance with Regulation 25(1) of the Land Surveyors Regulations 1998.

Checked by *Barry Hernandez*
Entered on
Trinidad and Tobago Land Surveyor, *24 June* 2015.

SCALE 1:500
Distances are in metres