

1623

1835

Cadastral Sheet C.22.M. 25F
1/d

Ward of Turure

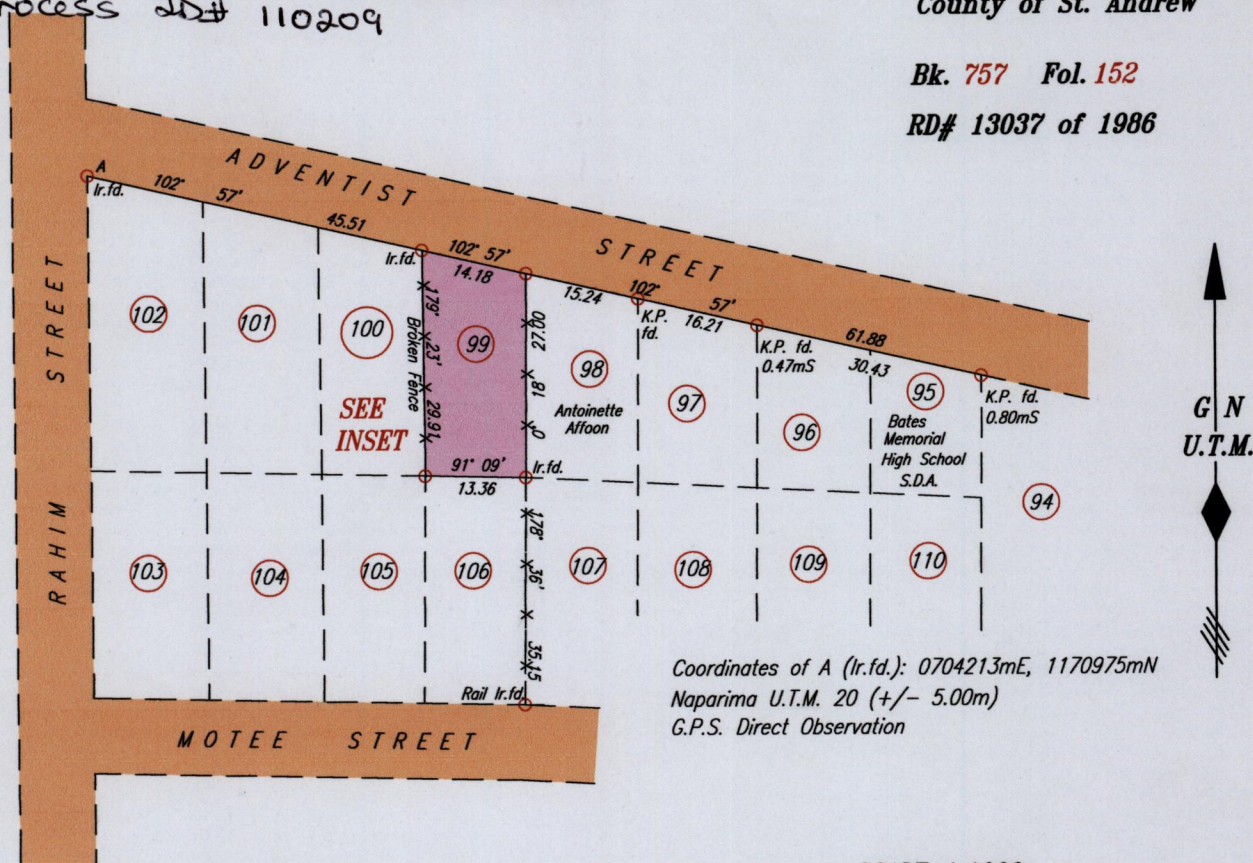
County of St. Andrew

Bk. 757 Fol. 152

RD# 13037 of 1986

Process ID# 110209


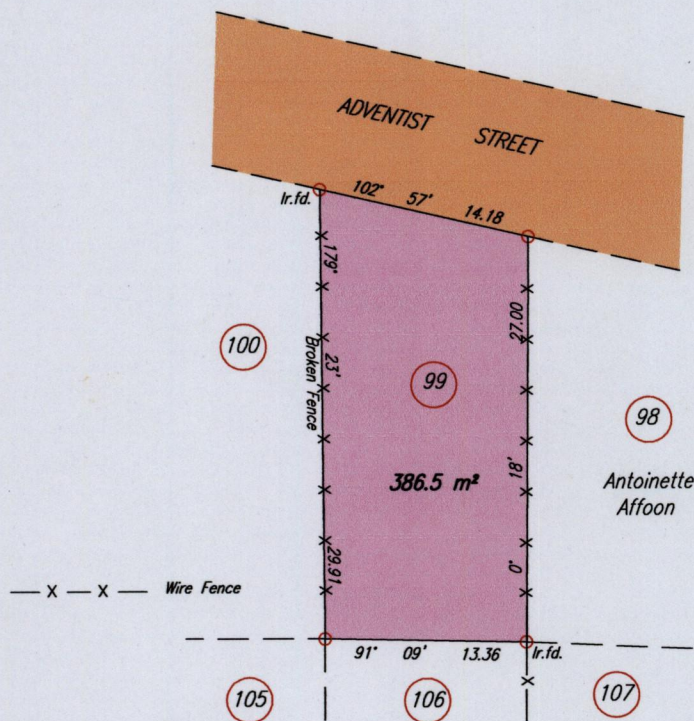
SUKHRAM VILLAGE



SCALE 1:1000

Distances are in METRES

INSET



SCALE 1:500

Distances are in METRES

○ Denotes Iron put except where otherwise stated

Bearings are U.T.M. Grid based on Solar Observations

To obtain Cassini bearings +18'

PLAN of a Parcel of land coloured pink in the Ward of Turure

Containing three hundred and eighty six point five square metres

Surveyed by me, with due authority, in April 2015 for Terrence Miller & Richard Miller

Certified Correct in accordance with Regulation 25 (1) of The Land Surveyors' Regulations 1998,

Entered

Camille Fortune-Rollock TTLS

Trinidad & Tobago Land Surveyor

1st June 2015

C:\LESS 2015\TRINIDAD\MILLER,TERRENCE& RICHARD.ADVENTIST STREET.dwg

