

Process ID#109125

Lot 3 C.T. Vol. 2372 fol. 475

Lot 3A DE201101486417

Cadastral Sheet E.2.B. 25F  
4/a

Ward of Turure


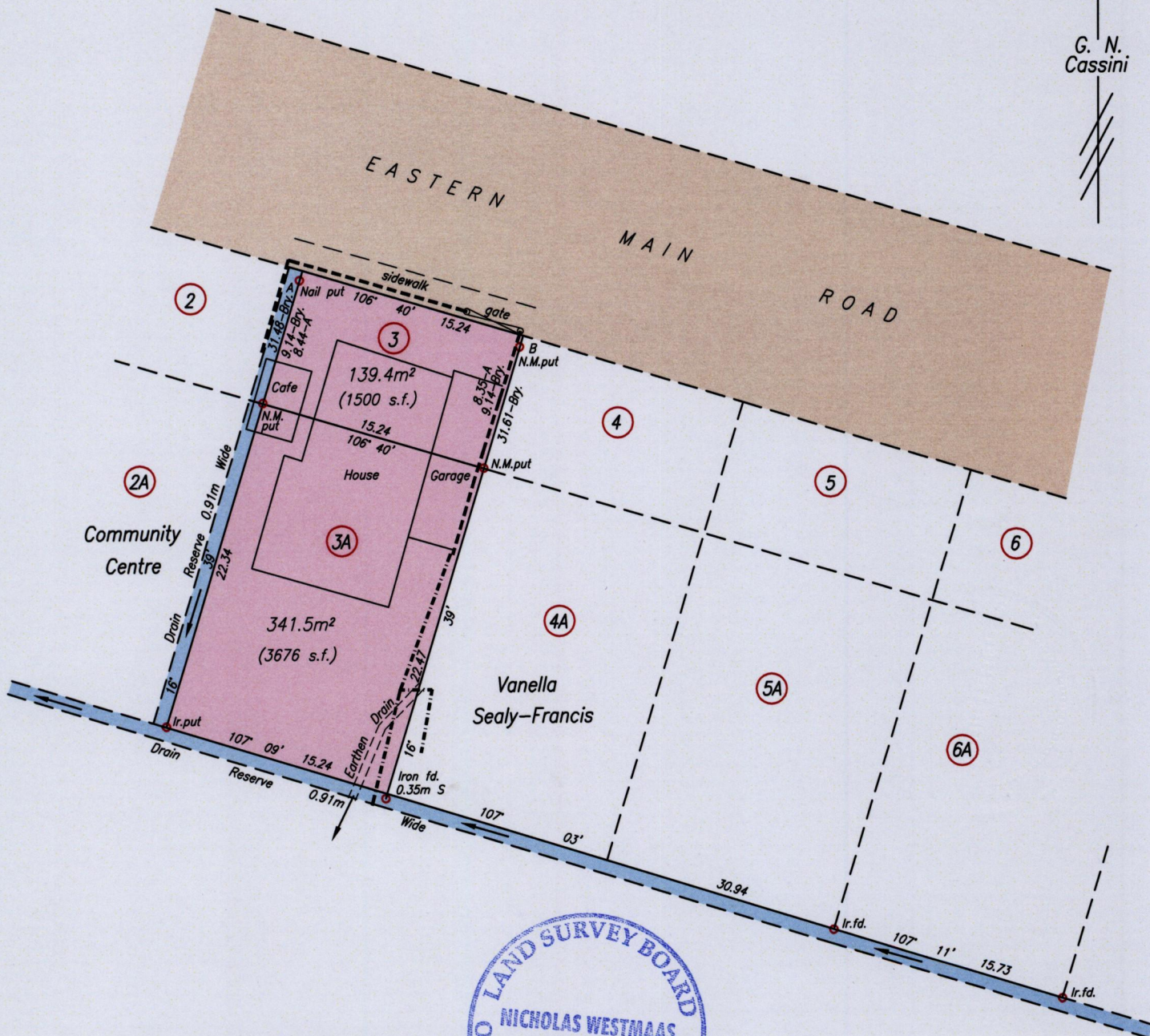
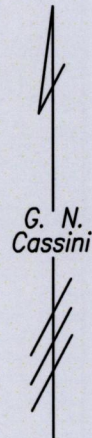
County of St. Andrew

Lots 3 & 3A

Boys Town, Upper Sangre Grande

Ref: Plan C.J.65

Plan attached to R.D. 9777/1958



Station	Bearing	Distance	Station
A	107° 00'	15.24	B

A Nail put N 1169474 Hand Held GPS +/-5  
E 705492 Nap1955 UTM Zone 20N

--- Wire fence  
--- Concrete Wall

SCALE 1/400

Distances are in metres


Bearings are Cassini Grid based on Solar Observations

PLAN of 2 parcels of land coloured pink in the Ward of Turure

Containing together four hundred and eighty point nine square metres

Redefined by me, with due authority, in April 2015 for Louis Gomez

Certified Correct in accordance with Regulation 25 (1) of the Land Surveyors Regulations 1998,



*N. Westmaas*

Entered on.....

Trinidad & Tobago Land Surveyor..... April 17<sup>th</sup> 2015

50P