

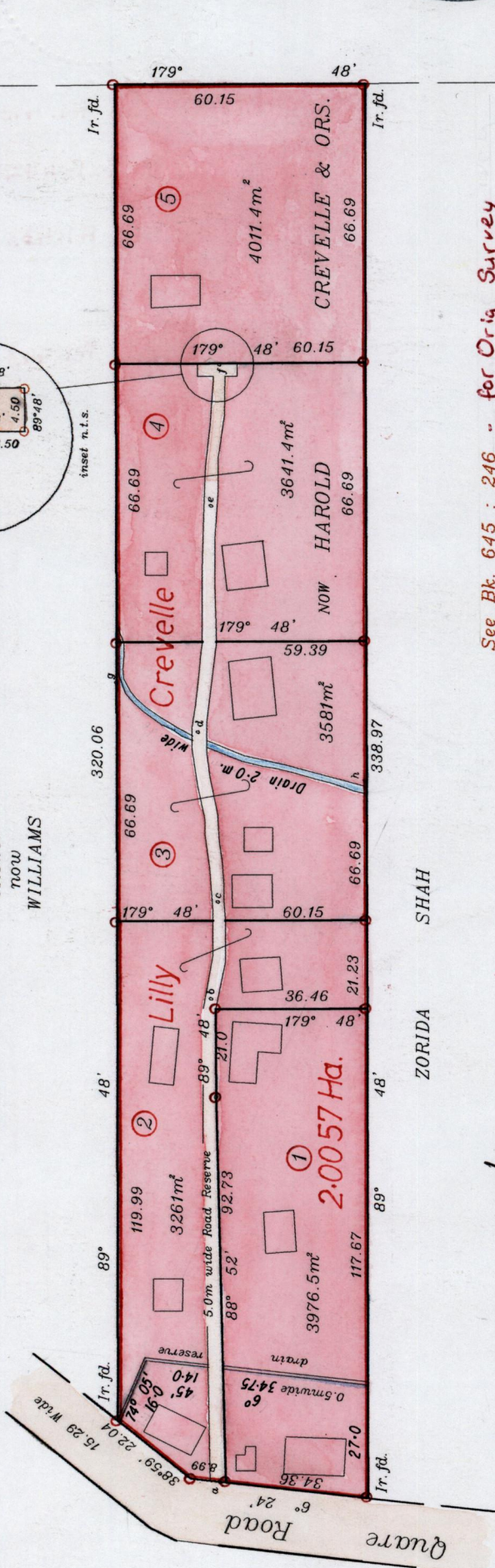
2003-22-2001/16/25
S Reemaul

R.P.O. Vol. 709 Fol. 365
C.T. Vol. Fol.
Vol. 5116 Fol. 407

Ward of Valencia
County of St. Andrew
Cadastral Sheet C.161. & 15E
3 / c

STA.	BEARING	DIST.
a-b	88° 10'	116.0
b-c	90° 12'	23.5
c-d	91° 06'	41.0
d-e	90° 50'	54.5
e-f	92° 00'	34.5
d-g	28° 15'	23.0
d-h	196° 45'	42.5

CROWN
NOW
WILLIAMS



John Edward
C.N.



See Bk. 645 : 246 - for Orig Survey

○ Denotes Iron put except otherwise stated

Approved
[Signature]
Director of Surveys
2003-8-6

Note: Bearings are Cassini Grid based on Solar Observations

Distances are in Metres

Scale 1: 1500

PLAN of 5 parcels of land coloured pink in the Ward of Valencia
Containing together Eighteen thousand four hundred and seventy-one point three square metres.
Surveyed by me with due authority in 30th October 2000
In accordance with Reg. 25 (1) of the Land Surveyors' Regulations 1998,
I hereby certify that this Plan is correct,

Checked by *[Signature]*

Trinidad & Tobago Land Surveyor *[Signature]* date *7 June* 2001.

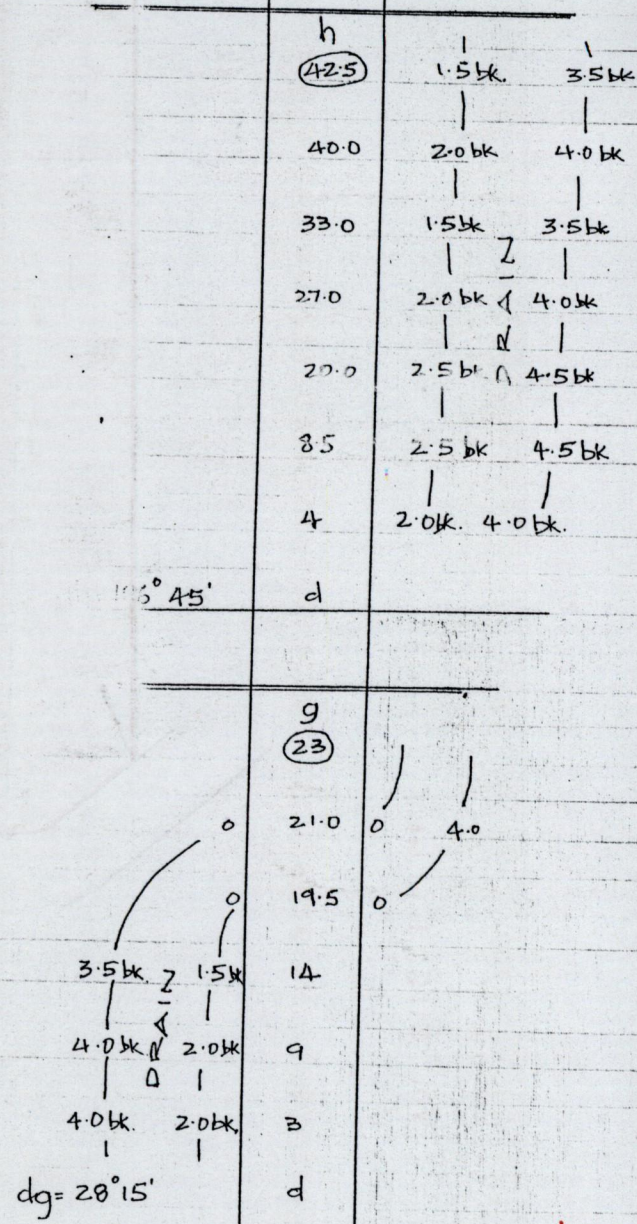
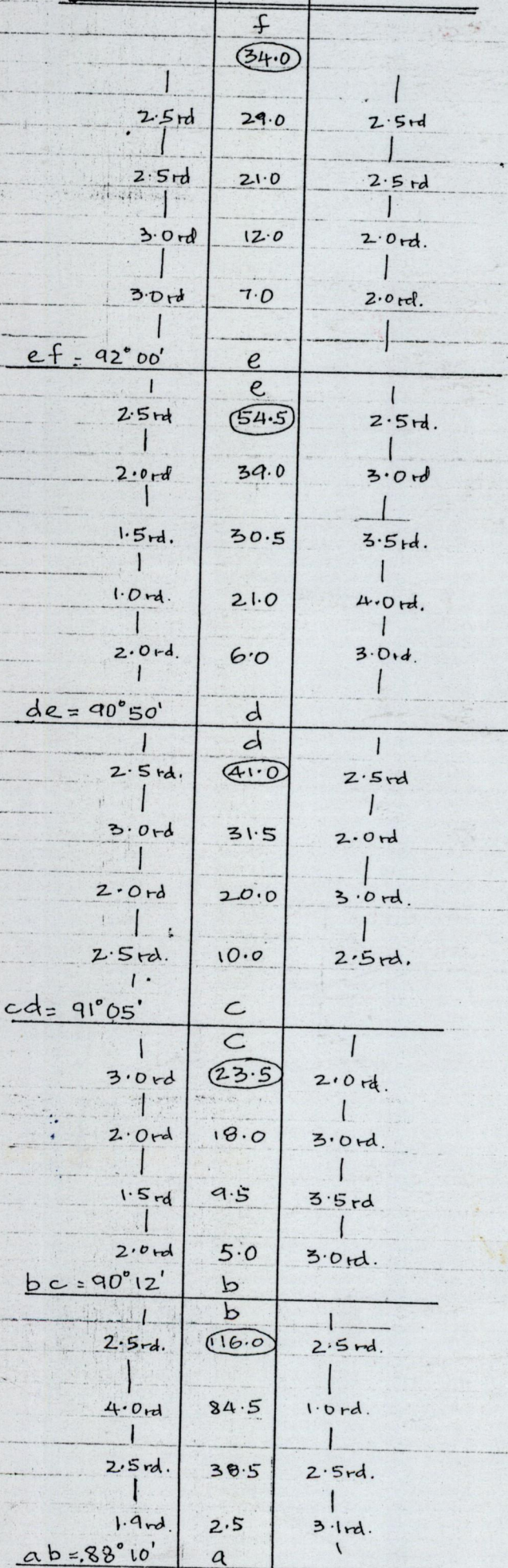
Entered.....

1332

132

13 JUN 2003
Lands and
Surveys
Division

Lot No.	Vol. & C.T.	NAME
1.		
2.	Vol. 5116 Fol. 413	Patricia A. Tarantino
3.	Vol. 5116 Fol. 423	Irene De genest & Cecelia Carol Hazel Crevelle
4.	Vol. 5116 Fol. 433	Cecelia Crevelle, Keith Crevelle, Sandra Marcano, Lisa Marcano Ganet Crevelle, and Ors.
5.	Vol. 5116 Fol. 443	D'Angelo K. Merritt, Johann Merritt & Monica Look hoy also called Monica Crevelle



1332/
10/10/92