

1332

REMAINING PORTION

Cadastral Sheet F. 14. N., 72A  
1/a

99

R.P.O. Vol. 437 Fol. 315

C.T. Vol. 1849 Fol. 49

Vol. 5107 Fol. 453

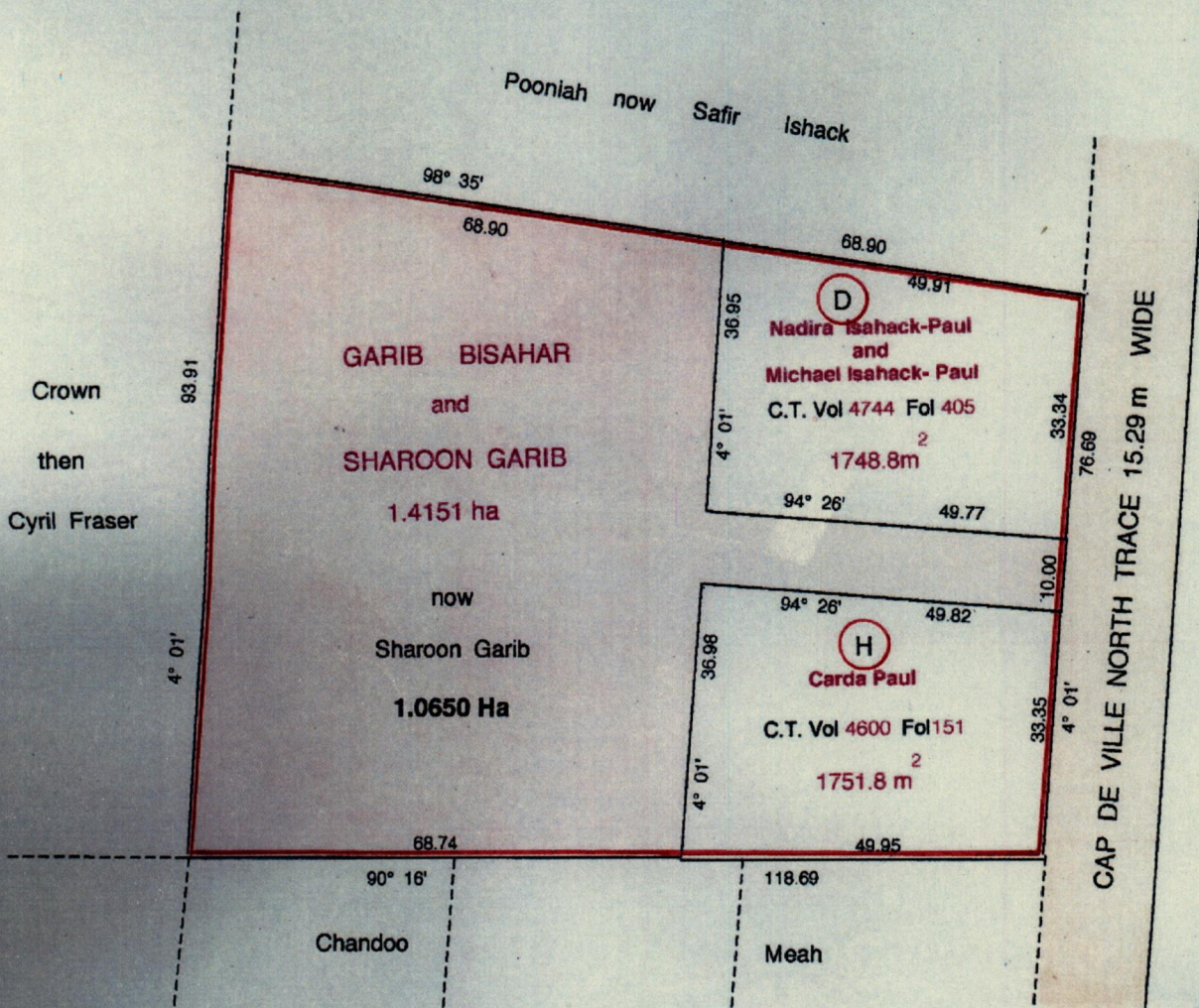

U.P.R.N No.

Ward of Cedros


County of St. Patrick


BK 1249 Fol 193

G.N.



Orig. BK. 1012 : 207

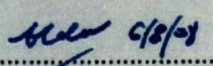


Approved  Director of Surveys 2008-8-6


Distances are in Metres

SCALE 1 : 1000

This is a true copy of a diagram of **one point four one five one hectares** originally transferred to **GARIB BISAHAR AND SHAROON GARIB** showing a portion coloured *pink* and containing **one point zero six five zero hectares** being the remainder after **two** previous transfer of other portions of the land. In accordance with Regulation 25(1) of the Land Surveyors' Regulations 1998, I certify that this plan is correct.

Checked by  6/8/08

Entered by .....

  
Trinidad and Tobago Land Surveyor 3/03/2008



