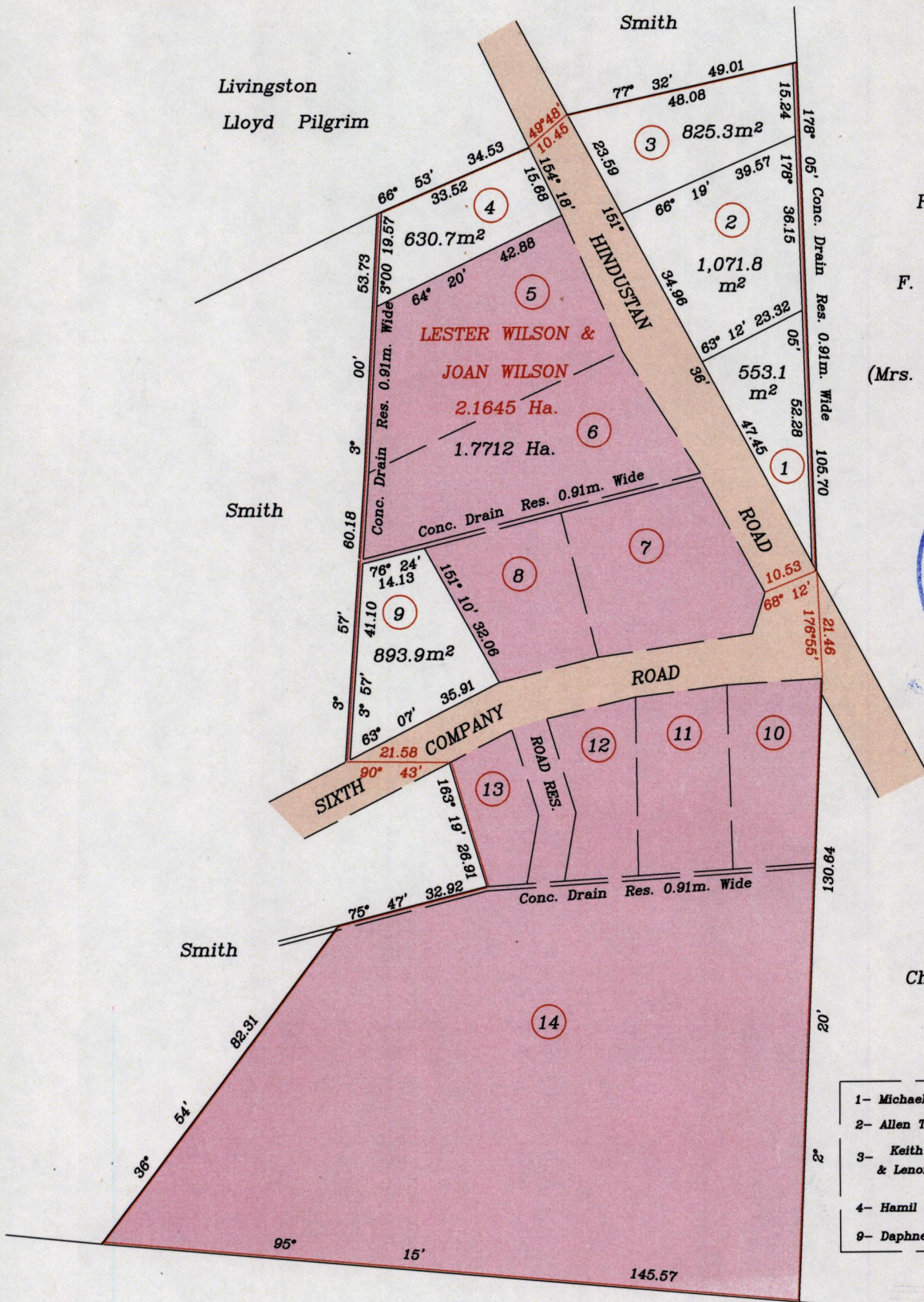



R.P.O. Vol. Fol.
C.T. Vol. 3106 Fol. 553
Vol. 5114 Fol. 133

Cadastral Sheet G.5.1 54E
Ward of Savana Grande 3/b
County of Victoria
Ref. Plan G.A. 76



Heirs of
F. E. Grant
(Mrs. Dolly & Ors.)



1- Michael Trim	C.T. Vol. 4648 Fol. 259
2- Allen Trim	C.T. Vol. 4648 Fol. 253
3- Keith Williams & Lenora Williams	C.T. Vol. 4007 Fol. 259
4- Hamil Christoper	C.T. Vol. 3651 Fol. 231
9- Daphne Johnson	C.T. Vol. 4480 Fol. 525

Orig - BLANGAT6
See Bk. 1652:33

Approved.....
Director of Surveys
2009.2.13

SCALE 1/1250
Distances are in metres

To obtain compass bearings subtract 1 minute

This is a true copy of a diagram of two point one six four five hectares originally transferred to LESTER WILSON & JOAN WILSON shewing a portion coloured pink and containing one point seven seven one two hectares being the remainder after five previous transfers of other portions of the land, the dividing lines having been run, in accordance with Regulation 25 (1) of the Land Surveyors' Regulations 1998, I certify that this plan is correct.

Checked by.....
11/2/09



.....
14-01-

Entered on


Trinidad & Tobago Land Surveyor2009

Original Plan GA 76

W-Stamp for 100



STATION 1
MAY 1908



1427/213