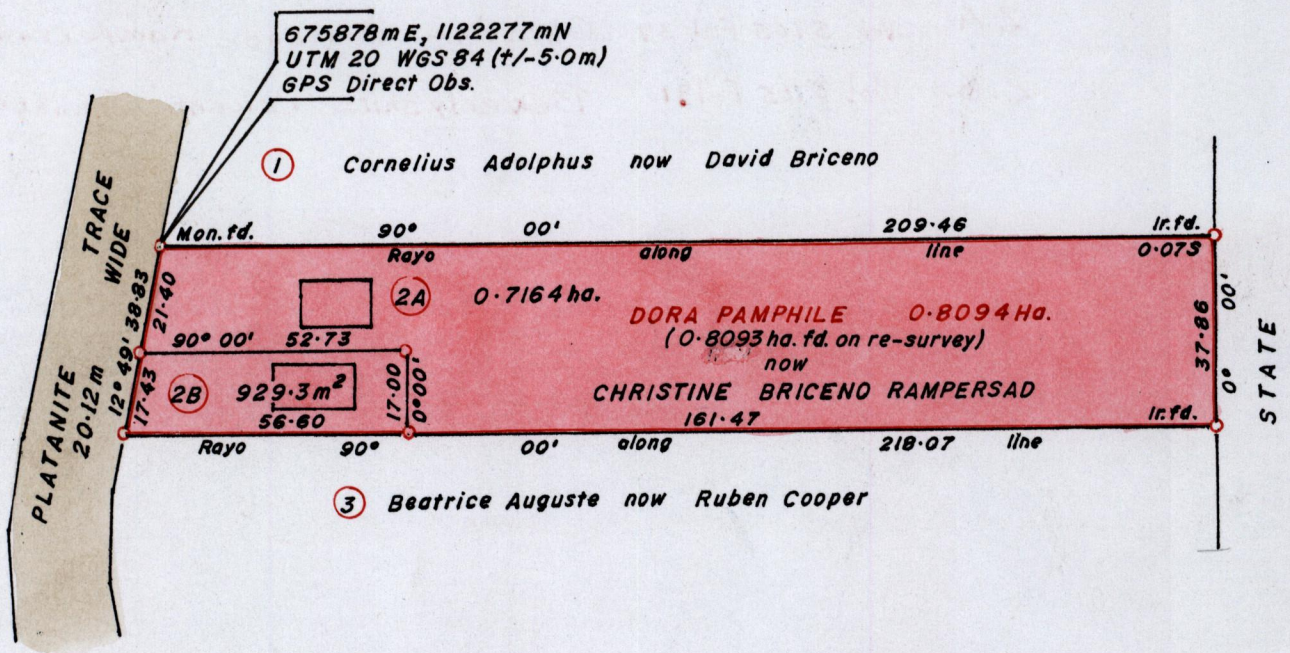
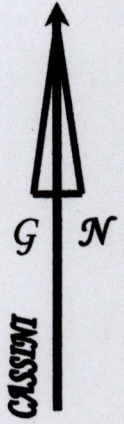



R.P.O Vol. 763 Fol. 449  
C.T. Vol. Fol.  
Vol. 5705 Fol. 27.

Ward of Siparia.  
County of St. Patrick.  
Cadastral Sheet G.14.M. 64D  
3/d



Orig PLAN K.D.17  
see BK. 735:211



Approved.....  
Director of Surveys.  
2007.01.15

Plan K.D. 19  
Bk. 735 : 211.  
SCALE 1 : 1500.  
Distances are in METRES

Denotes Iron Put except otherwise stated  
Bearings are Cassini Grid based on Solar Observations.

**PLAN of 2 Parcels of land coloured in PINK in the Ward of Siparia.**  
**Containing together zero point eight zero nine three hectares.**  
**Surveyed by me, with due authority, in February 2007.**  
**In accordance with Reg. 25(1) of the Land Surveyors' Regulations 1998,**  
**I certify that this plan is correct.**


Checked by.....  
2007.11.10.9

.....  
2007

Entered ..... Trinidad and Tobago Land Surveyor ..... 2007.

Original Bl. 735: 211

Lot. No.	Volume & CT.	Names
2A	Vol. 5705 Fol 37	Christine Briceno Rampersad.
2.B.	Vol 5705 Fol 31	Beverlyshire Briceno Johnson



1332/89  
1427/201