


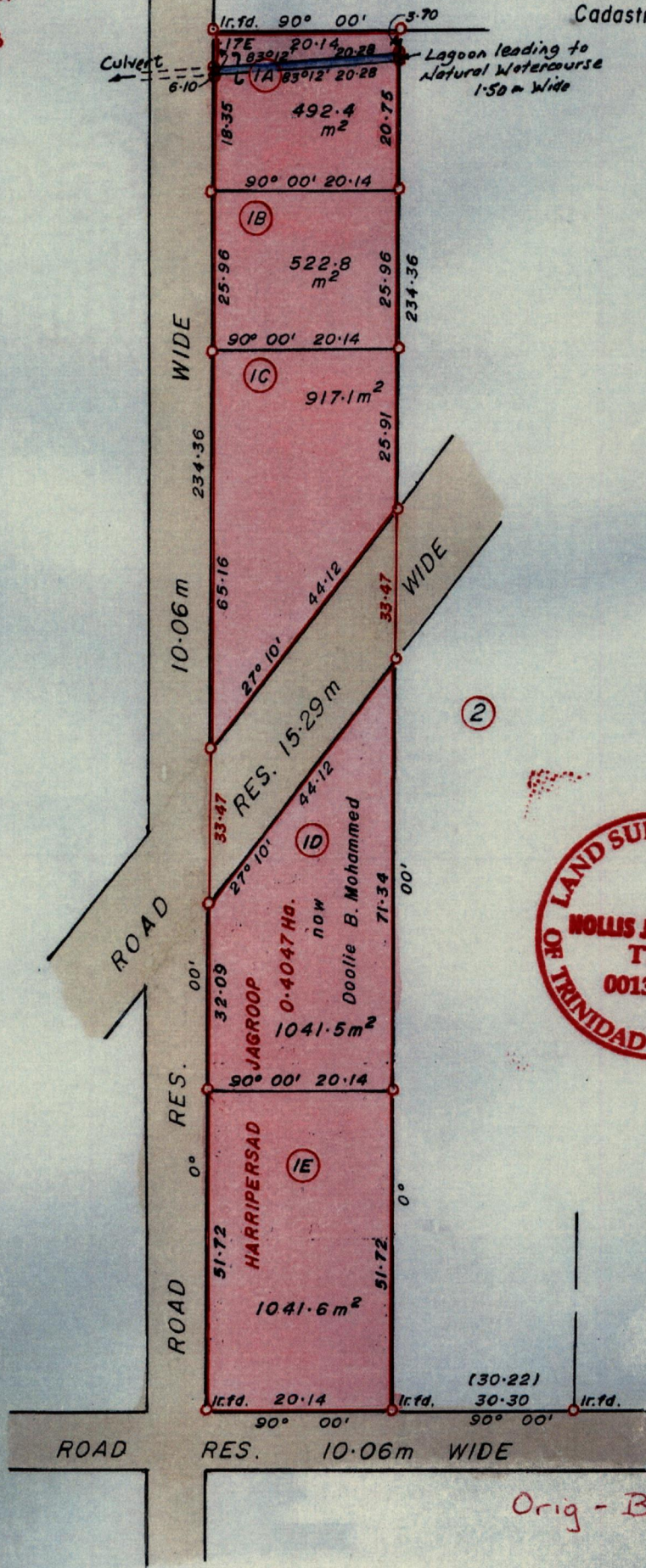
1332

Brian Manchabali

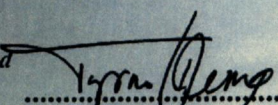
Ward of Siparia
County of St. Patrick

83

Cadastral Sheet G.I.3.P. 73C
2/b



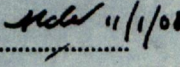
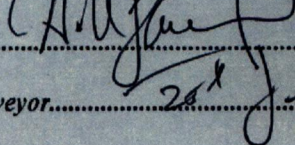
Orig - Bk. 968 : 68

Approved 
 Director of Surveys
 2008-43

○ Denotes Iron put unless otherwise stated
 Bearings are Cassini Grid based on Solar Obs.
 SCALE 1 : 1000.
 Distances are in METRES

Note: To Obtain compass bearings add/subtract minutes


PLAN of 5 Parcels of land coloured PINK in the Ward of Siparia.
 Containing together four thousand and fifteen point four square metres.
 Surveyed by me, with due authority, in August 2005.
 In accordance with Regulation 25 (1) of the Land Surveyors' Regulations 1998,
 I certify that this plan is correct.

Checked by  11/1/08
 Entered Trinidad and Tobago Land Surveyor.....  2007

Paper

Goatskin
Parchment Paper

III



Paper

Goatskin
Parchment Paper

III