
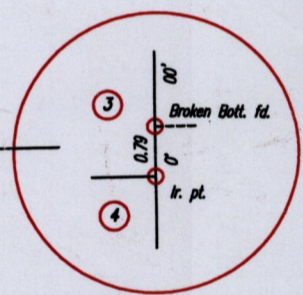
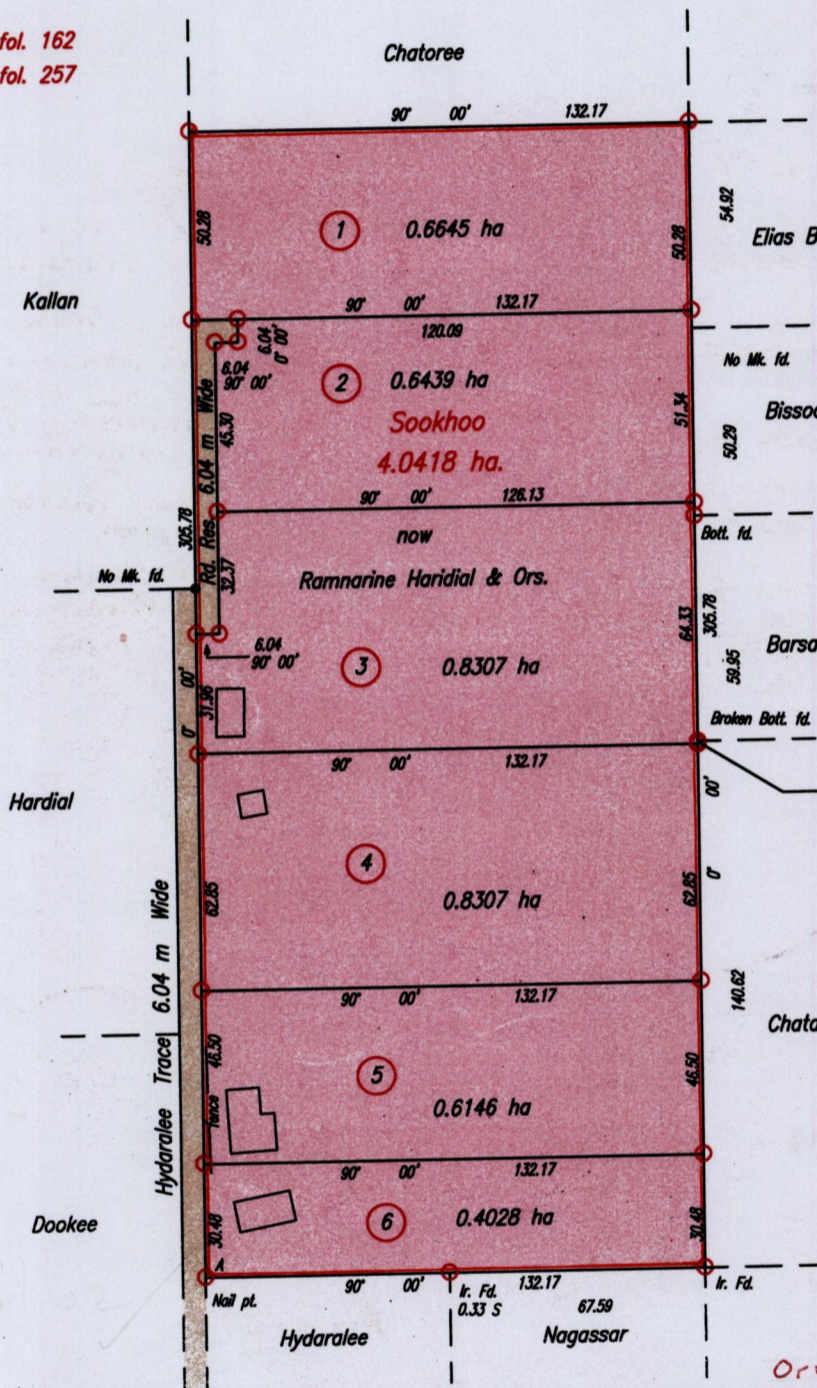


R.P.O. Vol. 433 Fol. 587  
C.T. Vol. Fol.

Ward of Siparia  
County of St. Patrick  
Cadastral Sheet G.13.L. 63F  
4/b

Bk. 430 fol. 162  
Bk. 431 fol. 257



SCALE 1:2000  
Orig - BK. 430 : 162

Approved : *[Signature]*  
Director of Surveys 2008.6.4

Point	U.T.M. WGS84 Coordinate		Accuracy
	Northing/m	Easting/m	
A	1124193.9	674261.4	± 5.2 m

○ denotes iron put except otherwise stated.  
Bearings are Cassini Grid based on solar observations.

Coordinates obtained by observation using hand held GPS.  
Distances are in Metres

Plan of six Parcels of land coloured pink in the Ward of Siparia  
Containing together three point nine eight seven two hectares.  
Surveyed by me, with due authority, in May 2007.

In accordance with Regulation 25(1) of the Land Surveyors' Regulations 1998,  
I certify that this plan is correct.

Checked by *mon. 26/5/08*

*[Signature]*

Entered . . . . .

Trinidad & Tobago Land Surveyor *6th March 2008*



Lot No.	Volume & C.T.	Names.
1	Vol. 5093 Fol. 2.13	Sogandaye, Athri, Urmila, Nirmla, & Rajesh Hardial.
2	Vol. 5093 Fol. 271.	Dokaha Parbattie, Rakesh, & Goberdhan Ramnarine.
3	Vol. 5093 Fol 225	Mahadeo, Usha Kalantia, & Avikash Ramnarine.
4	Vol 5093 Fol 249.	Satnarine Kushmawatee, Richard Kevin Ramnarine
5	Vol 5093 fol 261	Seepersad Dokaha Parbattie, Rakesh Ravi Mahadeo, & Kavita Mohini Ramnarine.
6.	5093 Fol 235	Goberdhan, Laura, Carminee and Adesh Ramnarine.

