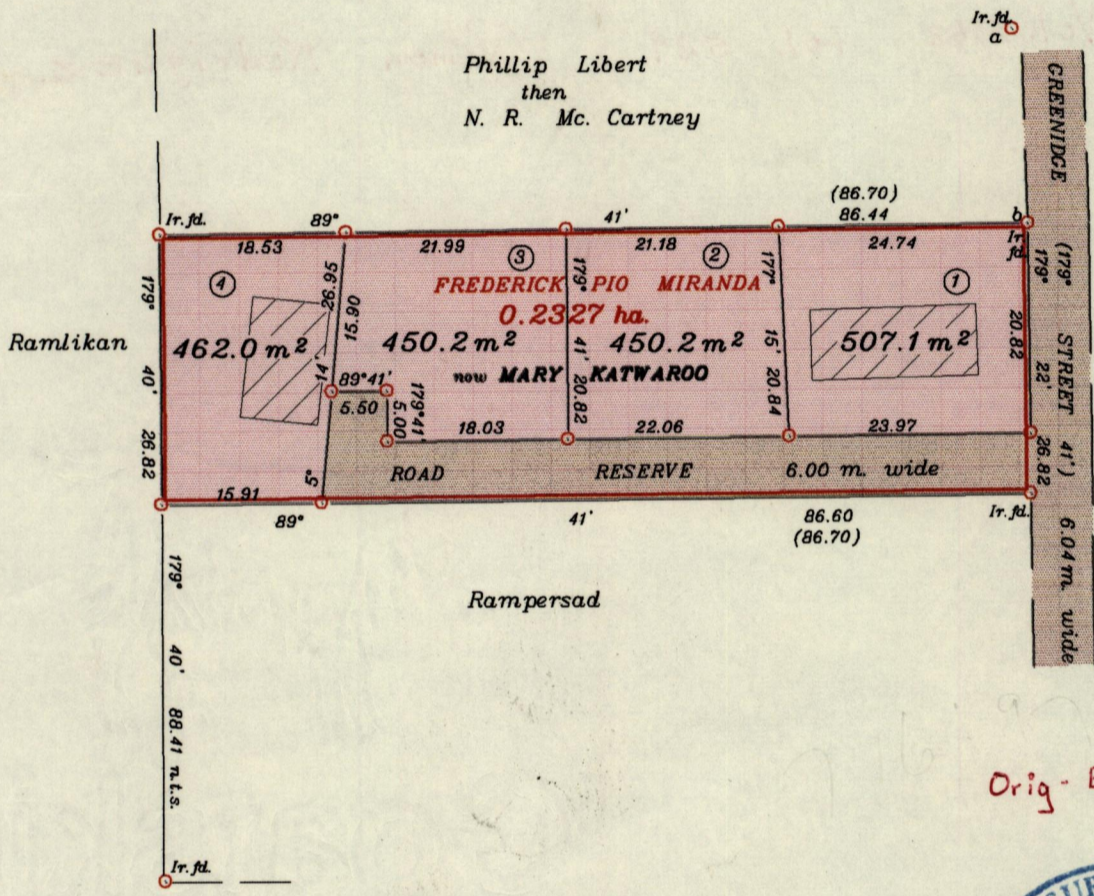



R.P.O. Vol. 86 Fol. 459
C.T. Vol. 396 Fol. 53
Vol. 5077 Fol 237

Cadastral Sheet C.22.N $\frac{25F}{1/b}$
Ward of Manzanilla
County of St. Andrew
Sangre Grande

U.T.M. co-ords. of b
N 1171600 m.
E 704700 m.


Bk. 716 fol. 97
Bk. 1196 fol. 194



Orig. BK. 716: 97

a b 178° 18' 59.98 n.t.s.

Approved *[Signature]*
Director of Surveys
2008.9.15



SCALE 1 : 750

Distances are in metres

⊙ Denotes Ir.pt. except otherwise stated.
Bearings are based on Solar observations.

PLAN of 4 parcels of land coloured pink in the Ward of Manzanilla
Containing together One thousand eight hundred and sixty nine point five sq.metres
Surveyed by me with due authority in April, 2003 & August, 2008.

In accordance with Reg. 25(1) of the Land Surveyors' Regulations 1998,

I certify that this plan is correct.

Checked by *[Signature]* 9/19/08

Trinidad & Tobago *[Signature]*

Entered on..... Land Surveyor 28 8 2008.

722 : 2 b
+ 5 948 : 163


Lot No C.T. Vol. & Fol NAMES

Lot 1 C.T. 5315 fol 67 Mary Katwaroo

Lot 2 C.T. 5195 fol. 323 ROMA RAMSARAN

Lot 3. Vol. 5077 Fol 243. RYAN MURPHY.

Lot 4. Vol. 5162 Fol. 529. Ramon Rodriguez.



1332/59
1427/33