

No 19892

Vol. 5046 Fol. 271

R.P.O. Vol. 592

Fol. 165

C.T. Vol. 2408

Fol. 99

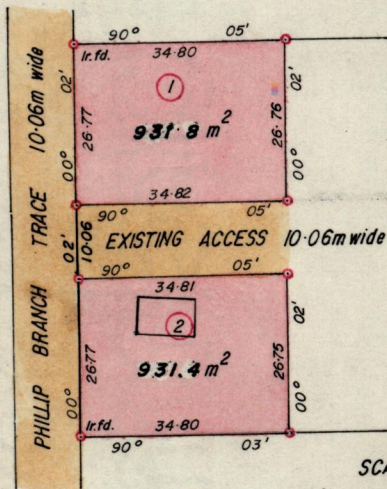
Ward of Siparia

County of St. Patrick

Cadastral Sheet G.14.M, 3/6

Remaining Portion Plan filed in R.P.O. Vol. 2538 fol. 285

INSET



SCALE 1:1250

Distances are in metres.



Bk. 1103 fol. 51
BHAGWANDAYA

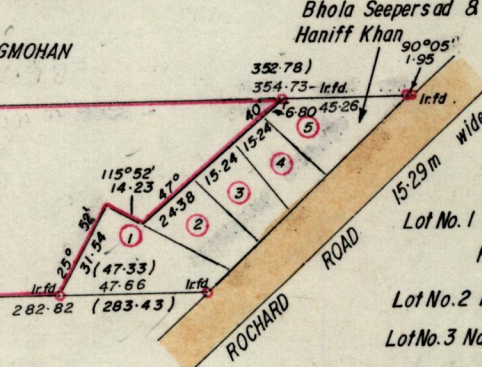
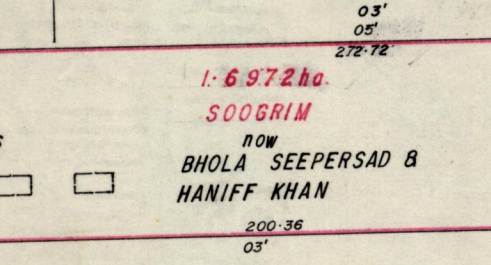
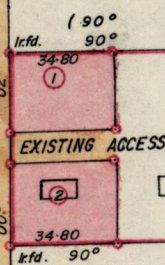
SEREKISSOON & CHANDARKALIA

now
BEEPUT & JUGMOHAN

1.6972 ha.
SOOGRIM
now
BHOLA SEEPERSAD &
HANIFF KHAN

Bhola Seepersad &
Haniff Khan

PHILLIP BRANCH TRACE 10.06m wide



- Lot No. 1 Bhola Seepersad & Rajo Bhola
- Lot No. 2 Haniff Khan & Feroze Khan
- Lot No. 3 Narine.
- Lot No. 4 Manohar Seebalack & Doris Manohar.

Orig - Bk. 1110: 191

oa = no. mk. fd.

See BK 1332: 45

Approved
James Charles
Director of Surveys
90.12.20

Denotes Iron put except otherwise stated.

Bearings are based on Solar Observations (Cassini Grid)
Note: To obtain compass bearings add/subtract

SCALE 1:2500

Distances are in metres

PLAN of 2 Parcels of land coloured pink in the Ward of Siparia

Containing together one thousand, eight hundred and sixty three point two square metres
Surveyed by me, with due authority, in March 1987

I certify that I have complied with rule 76 under section 14(2)(d) of the Land Surveyors' Ordinance 1952, and that this plan is correct.

Checked by *Shankar*
20/12/80

Shankaran Mico

Entered

Land Surveyor, Trinidad *May, 10th* 1980

Original Survey Bk 1110 Fol. 191
Also see 1103: 51

1. Vol. 5046 Fol. 279 Ezaith + Jameela Haniff.

2. Vol. 5046 Fol. 289 Neranjan Bhola.