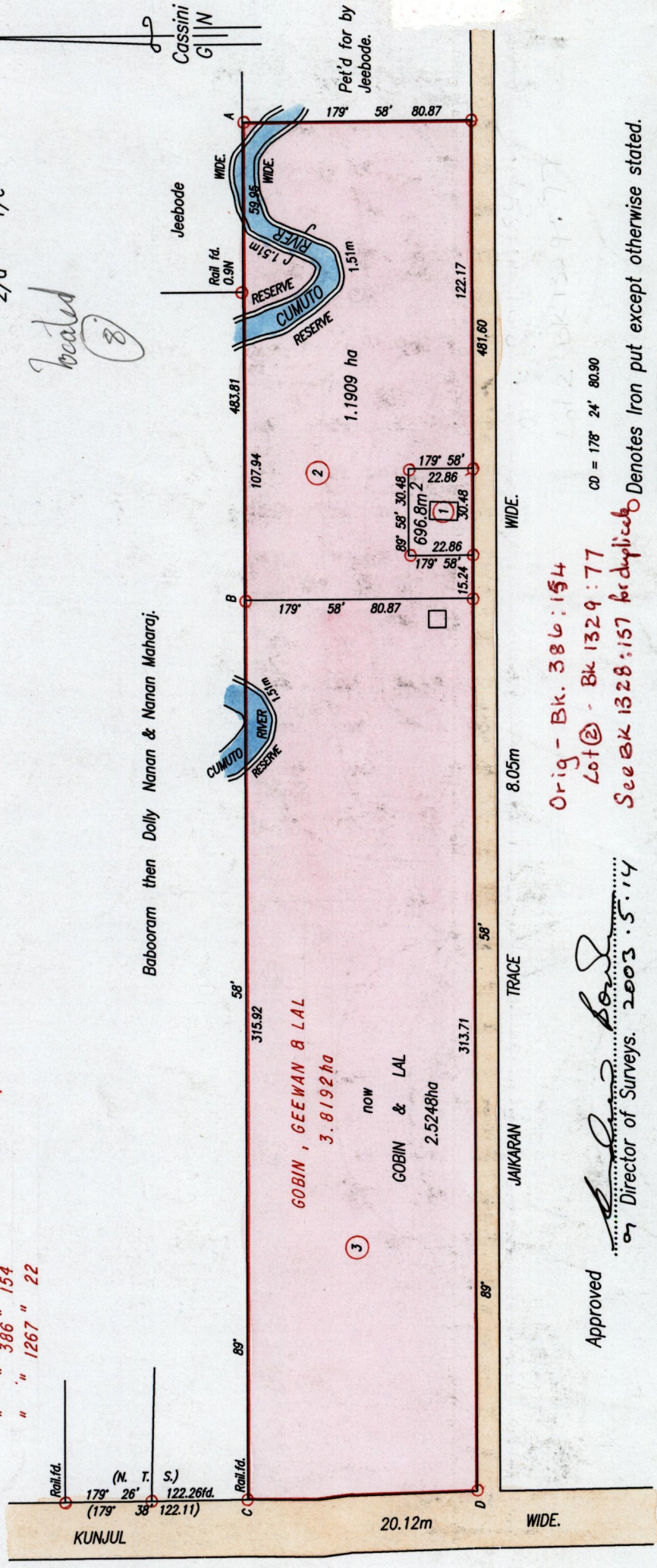


R.P.O. Vol. 426 Fol. 431  
C.T. Vol. 2292 Fol. 121

Vide Bk 980 fol. 83  
" " 386 " 154  
" " 1267 " 22

Ward of Moruga  
County of Victoria.  
Cadastral Sheet G.14.H.  $\frac{64D}{2/d}$  &  $\frac{64E}{1/c}$

located (8)




Approved *[Signature]*  
Director of Surveys. 2003.5.14

Orig - Bk. 386:154  
Lot 2 - Bk 1329:77  
See Bk 1328:157 for duplicate

Bearings are based on solar Observations  
PLAN of 3 Parcels of land coloured pink in the Ward of Moruga.  
Containing together three point seven eight five four hectares.  
Surveyed by me, with due authority, in July, 1999  
In accordance with regulation 25(1) of the Land Surveyors Regulations 1998,

I certify that this plan is correct.

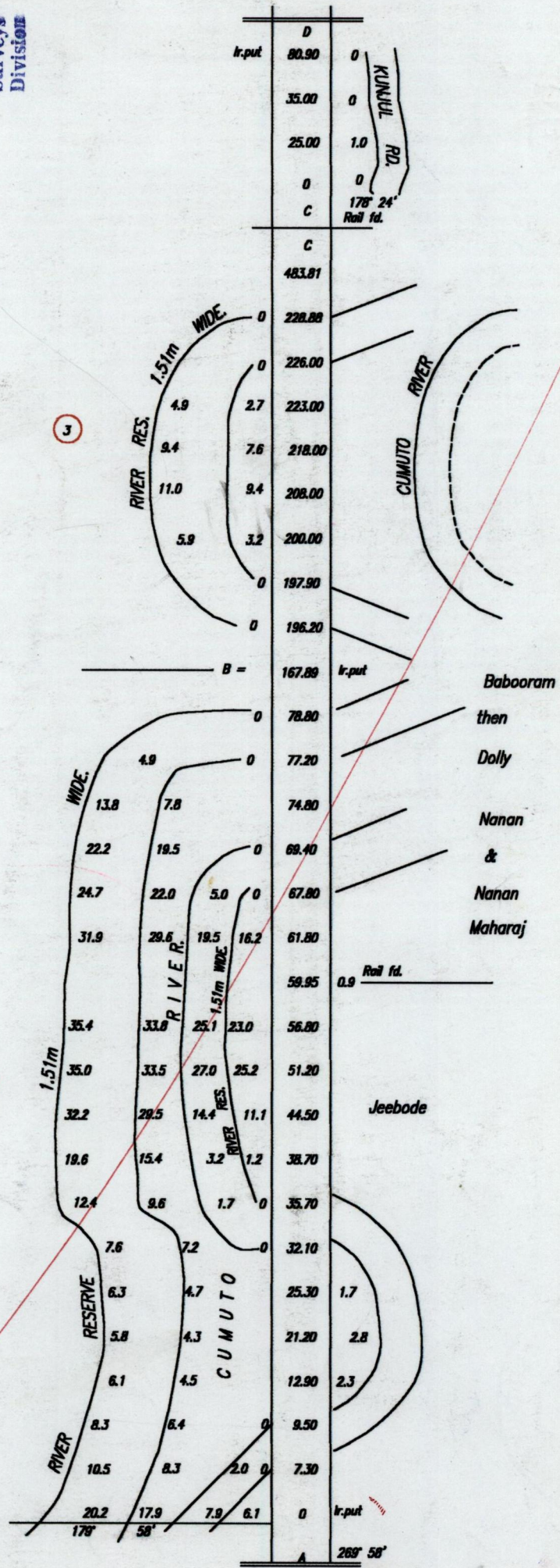
Checked by *[Signature]*  
Entered on.....  
Trinidad & Tobago Land Surveyor ..... 2002  
PATH = E:\700 C:\Drawings\Land.dwg



1279/38

19 SEP 2002  
Lands and  
Surveys  
Division

Lot 3 Vol. 4519 fol. 241  
Lot 2 Vol. 4519 fol. 239  
GOBIN also called GOBIN MANGROO  
LAL also called LAL MANGROO



Original Survey BK. 386 fol. 154

Original bk. 1229: 71