

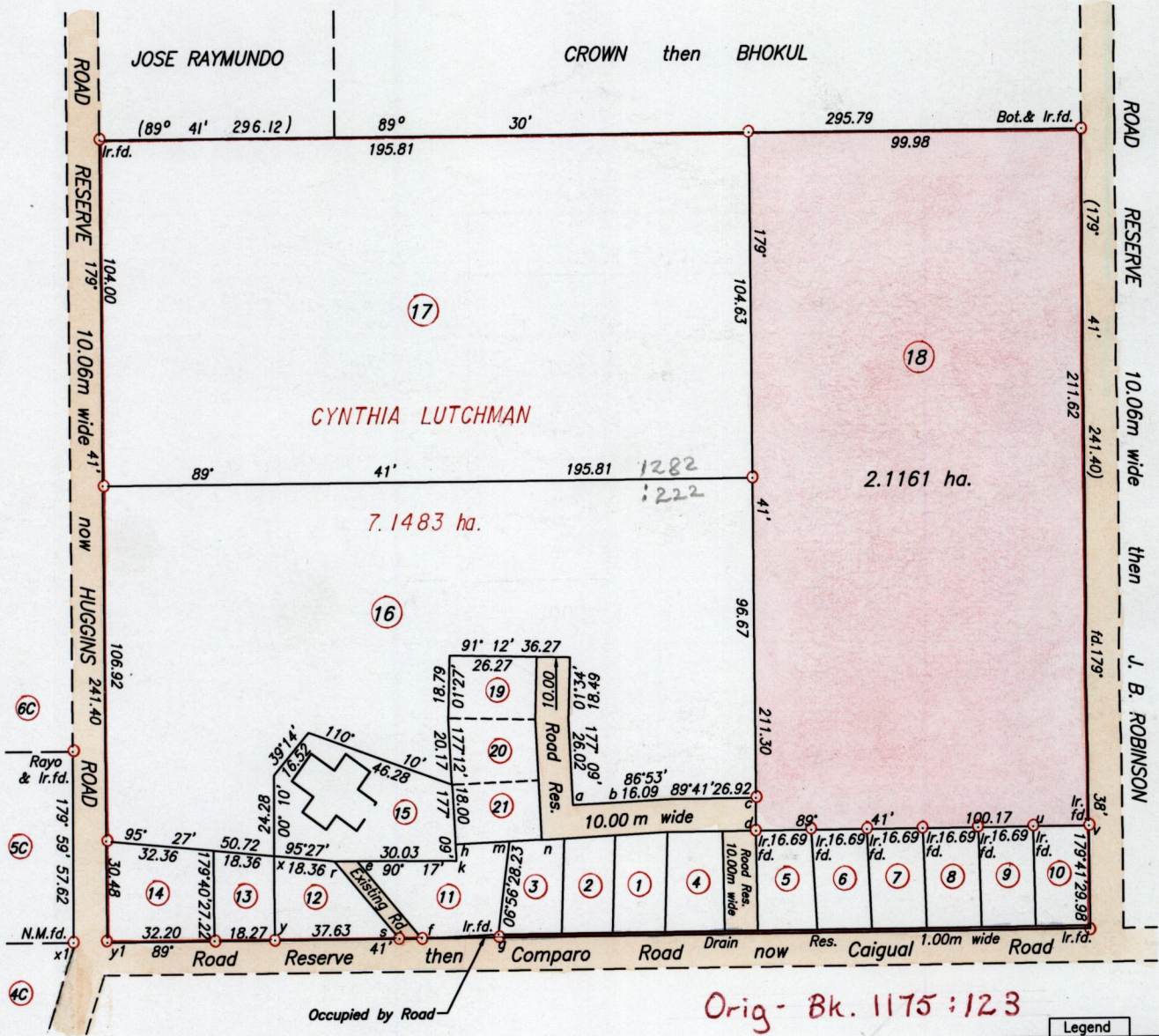
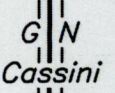
R.P.O. Vol. 2
C.T. Vol. 3218

Fol. 410
Fol. 417

Cadastral Sheet E.2.G. & H. ^{26 D}/_{3/a}
Ward of Manzanilla
County of St. Andrew
Vide: Bk. 1175 Fol. 123

Vol. 5054 Fol. 119

127/1234



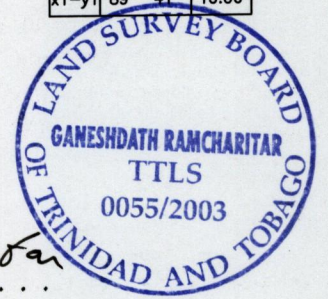
Orig- Bk. 1175 : 123

Approved *[Signature]*
 Director of Surveys
 2002.12.02

SCALE 1/2000
 Distances are in metres

○ Denotes Iron put except otherwise stated
 Bearings are based on solar observations
 Plan of a Parcel of land coloured pink in the Ward of Manzanilla
 Containing two point one one six one hectares
 Surveyed by me, with due authority in December 2001
 In accordance with Regulation 25 (1) of the Land Surveyors' Regulations 1998,
 I certify that this plan is correct.

Sta.	Bearing	Dist.
a-b	87° 09'	12.11
c-d	179° 41'	10.00
x-y	179° 40'	25.38
l-s	140° 13'	30.48
e-t	140° 13'	30.48
r-e	89° 41'	6.80
s-f	89° 41'	6.80
f-g	87° 39'	23.10
h-k	177° 09'	5.00
h-m	87° 31'	16.24
m-n	87° 09'	9.95
u-v	89° 41'	16.72
x1-y1	89° 41'	10.06



Entered on

Checked by *[Signature]* 26-1-02. Trinidad & Tobago Land Surveyor ... 11/7/... 20.03

12/11/98
 128222
 P.T.O.

Legend		
Lot No.		
1	John Layne	C.T.Vol. 3689 Fol. 431
5	Mervyn Ali & June Ali	C.T.Vol. 4193 Fol. 269
6	Marc Antoine Henry & Pearly Rebecca John	C.T.Vol. 4222 Fol. 207
7	Lalchan Sookdeo & Chrisendaye Sookdeo	C.T.Vol. 4203 Fol. 187
8	Leslie Sankarsingh	C.T.Vol. 4187 Fol. 359
9	Leslie Sankarsingh	C.T.Vol. 4187 Fol. 367
10	Wayne Ragoonath & Patrisha Ragoonath	C.T.Vol. 4187 Fol. 375

14 JUL 2003
**Lands and
 Surveys
 Division**

1279/234