

REMAINING PORTION

Vol. 5055-
R.P.O. Vol. 595
C.T. Vol.

Fol. 77

Fol.


Ward of Cocal

County of Nariva

Cadastral Sheet (E.21.B) 45E
3/d

Trinidad Central Oilfields

90° 00' 328.71
292.64



CROWN then STATE

179° 51' 61.16

RAMKALLIAH
2.0083 ha.

1.9602 ha.
now
FREDERICK JOSEPH &
EDITH JOSEPH

328.71

51'

89°

CUNAPO SOUTHERN ROAD
20.12 m WIDE

89° 49' 31.82
MANSON MATHEAS
OJAMINA
C.T. Vol. 2164 fol. 1347
480.6 m²

179° 49'
14.22

Mohamed Hosein now Ramjit & Rookmin Maharaj

Orig - Bk. 557 : 83

a - b 179° 49' 15.67

Vide Plan 103

Vide Bk. 1003 fol. 132

SCALE : 1:1250

Distances are in metres

Approved *[Signature]*
Director of Surveys 2006.1.23

Note: Bearings are cassini grid based on solar observations
This is a true copy of a diagram of two point zero zero eight three hectares, originally

coloured pink and containing one point nine six zero two hectares being
transferred to RAMKALLIAH, shewing a portion
the remainder after one (1) previous transfer of another portion of the land.

In accordance with Regulation 25 (1) of the Land Surveyors' Regulations 1998,

I certify that this plan is correct.

Checked by *[Signature]* 17/1/06

Entered on Trinidad & Tobago Land Surveyor 2005



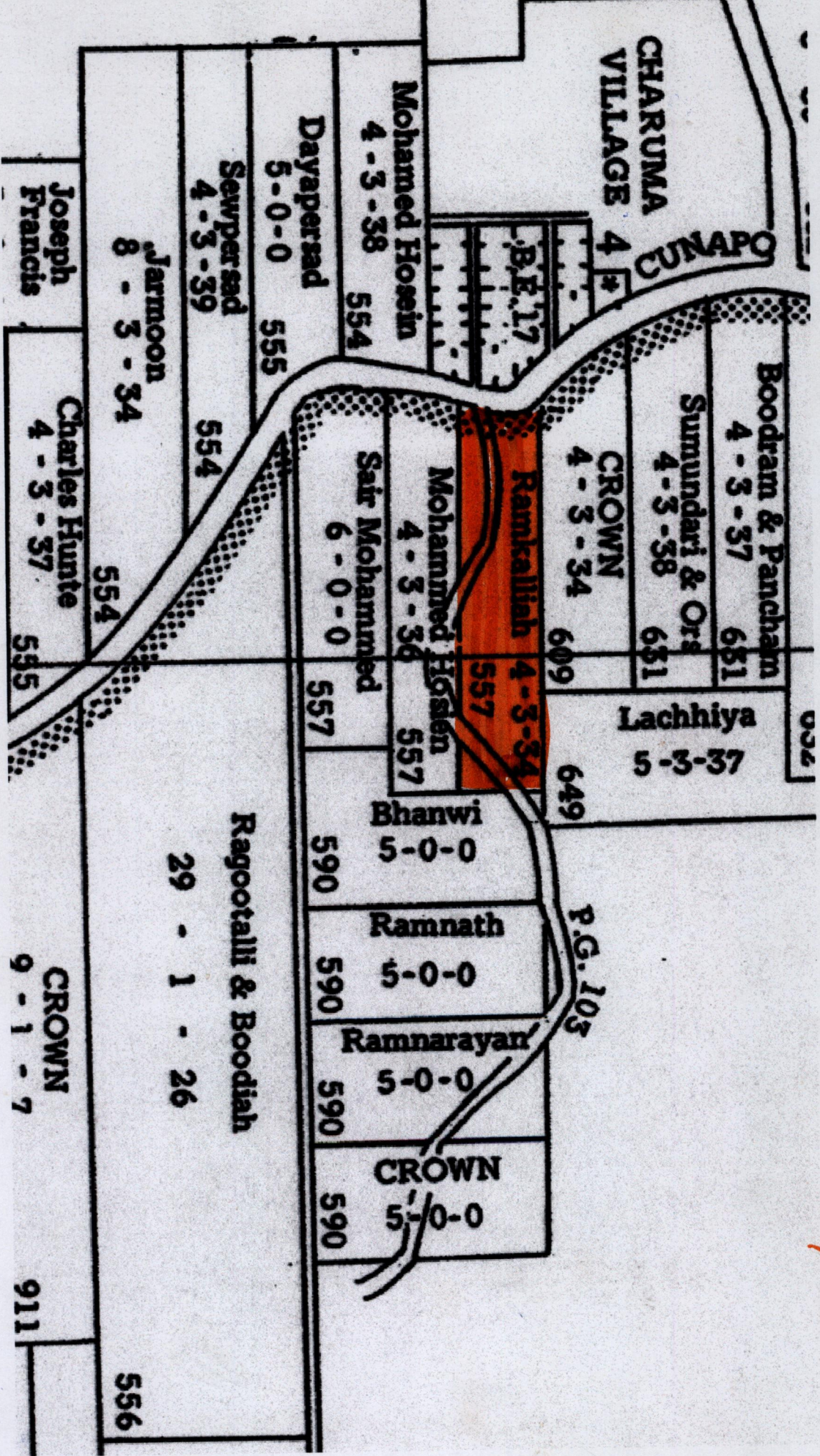
Federick & Edith Joseph



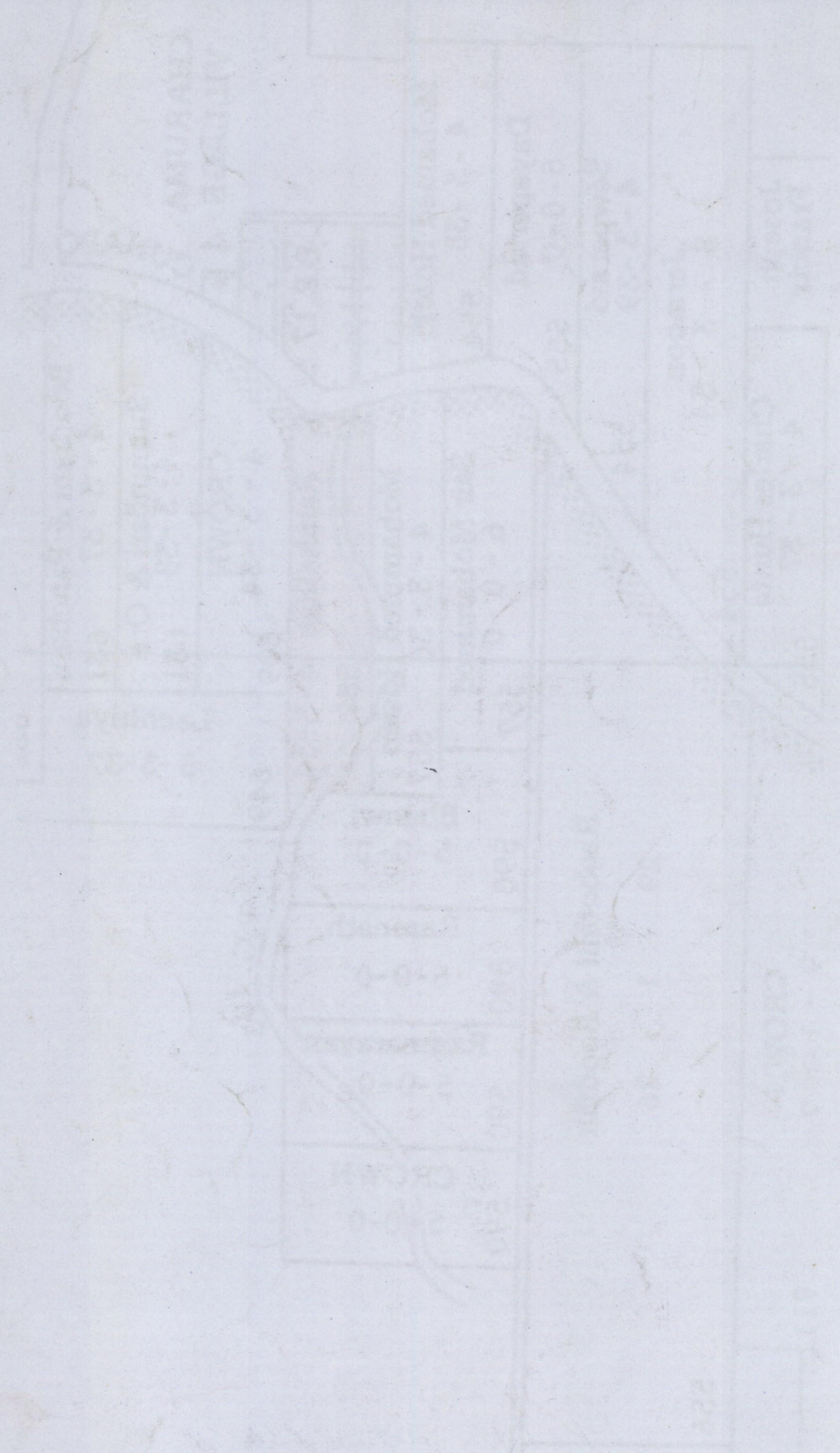
Original Bl. 1003-132



1358/140



~~45E~~
3/d



CHURCH

CROISSANT

MORNING

0

0