

U.P.R.N. No.....

Process SDH 110799


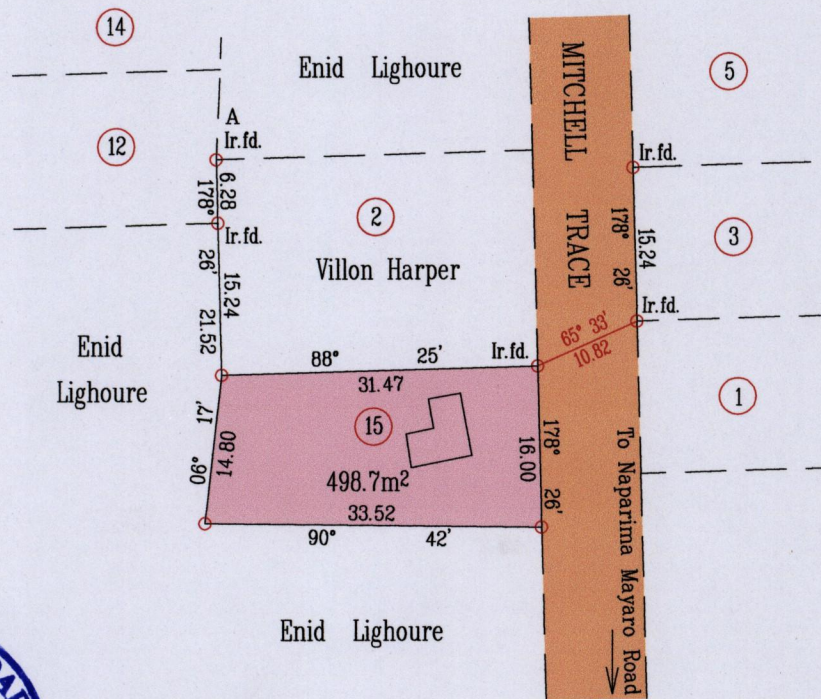

1622

Cadastral Sheet 56 B

Ward of Cocal 3/d

County of Nariva

1830



Ir.f.d. (A) - 0716006m E
1140253m N

UTM. Zone 20,WGS.84(+/-5.0m)
Hand Held G.P.S. Co-ordinates

SCALE 1/ 750

Distances are in metres

○ Denotes Iron put except where stated.

Bearings are Cassini Grid based on Solar Observations

Plan of a Parcel of land coloured pink in the Ward of Cocal

Containing four hundred and ninety eight point seven square metres

Surveyed by me,with due authority in July 2015 for Keagan Bristol

Certified Correct in accordance with Regulation 25(1) of the Land Surveyors Regulations 1998

Entered on.....

Hugo Somarsingh

Trinidad and Tobago Land Surveyor(TTLS)..... 30th July 2015

