

Process ID# 110791

Brothers Road
St Joseph's Roman Catholic Chapel

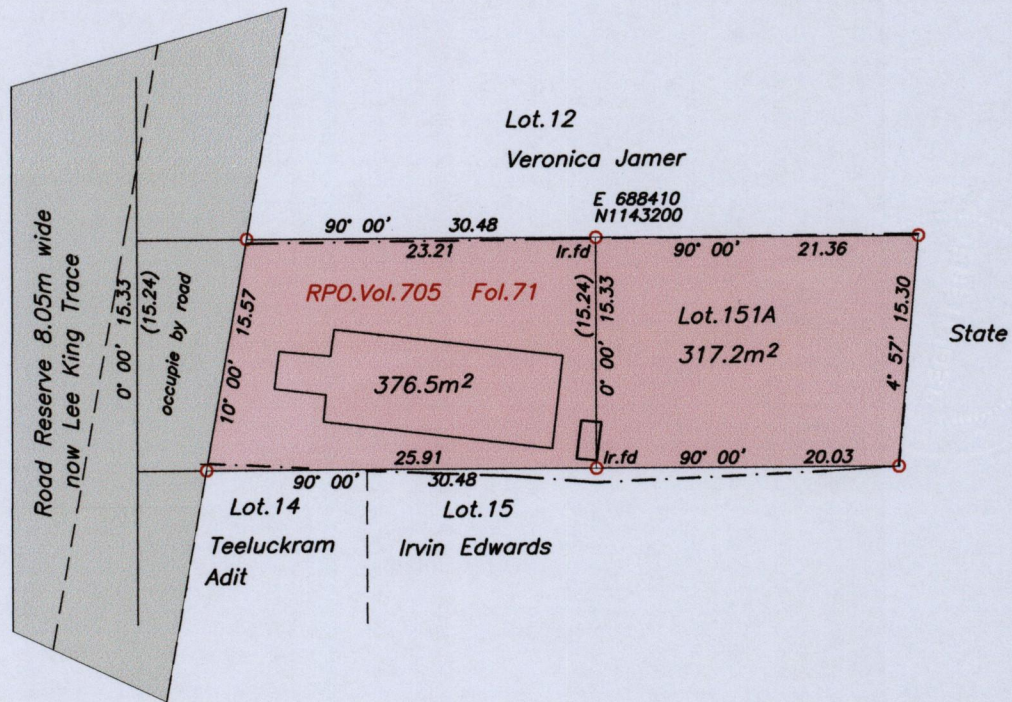
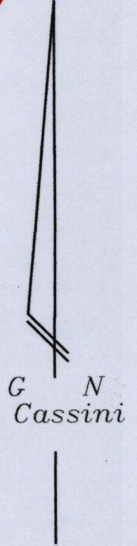
1622

Cadastral Sheet D.24.H. 44F
1/c

Ward of Charuma

County of Nariva

177




○ denotes Ir.pt except otherwise stated
Co-ordinates are UTM zone 20N Naparima Datum +/-5m
Obtained from handheld GPS
Bearings are Cassini grid based on Solar Observations
Note: To obtain compass bearings add 6 minutes.

--- Fence
See Plan Bk 1289/154

1/500

Distances are in metres

PLAN of 2 Parcels of land coloured pink in the Ward of Charuma
Containing together six nine three point seven square metres
Surveyed by me, with due authority, in July 2015
for His Grace The Roman Catholic Archbishop Of Port Of Spain
Certified correct in accordance with Regulation 25 (1)
of the Land Surveyors Regulations 1998.



Checked by.....

[Signature]

Entered..... Trinidad & Tobago Land Surveyor.....

30/7/15

