

1622

171

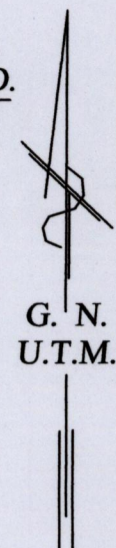
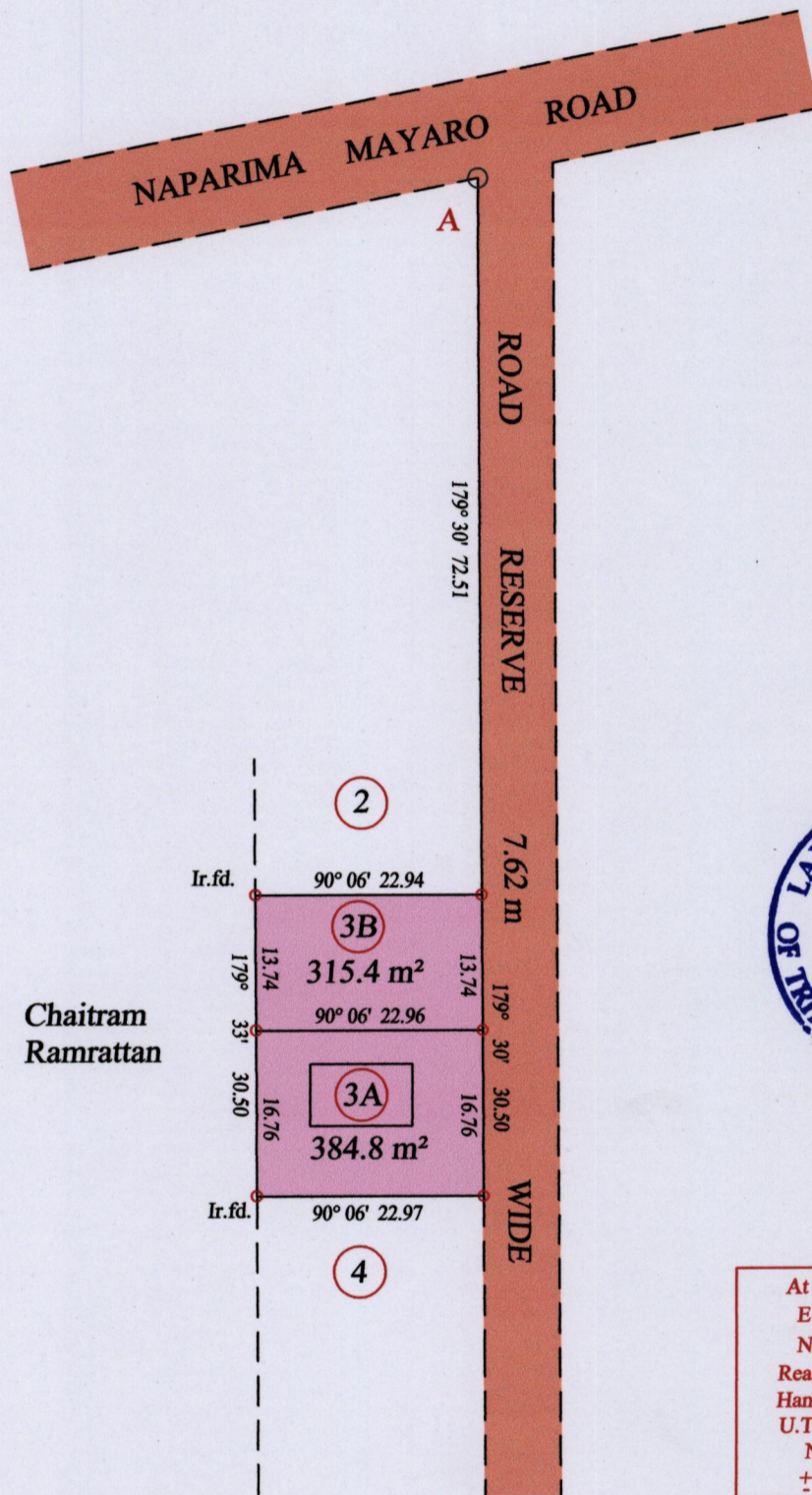
Process ID# 110728

U.P.R.N.

Ward of Charuma

County of Nariva

Cadastral Sheet H.1.D & H 55.D.
2/a



At Station (A)
E 694463
N 1138995
Reading taken with
Handheld G.P.S.
U.T.M. Zone 20
Naparima
± 5 m.

○ Denotes Iron put except stated otherwise.

SCALE : 1:750

Note: Bearings are U.T.M. grid based on solar observations

Distances are in metres

PLAN of 2 Parcels of land coloured pink in the Ward of Charuma


Containing together seven hundred point two square metres

Surveyed by me, with due authority, in June 2015 for Balram Maharaj

Certified Correct in accordance with Regulation 25(1) of the Land Surveyors Regulations 1998

Checked by *Kevin Ramdass*

Entered on Trinidad & Tobago Land Surveyor 2015



Handwritten notes: 4871, 21P