

R.P.O. Vol. 606 Fol. 303

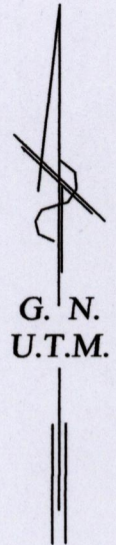
C.T. Vol. Fol.

Process ID# 109905

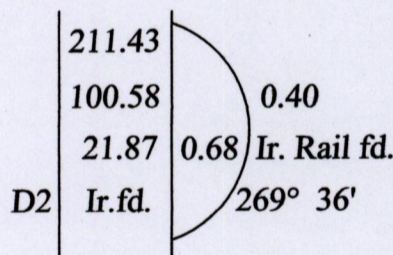
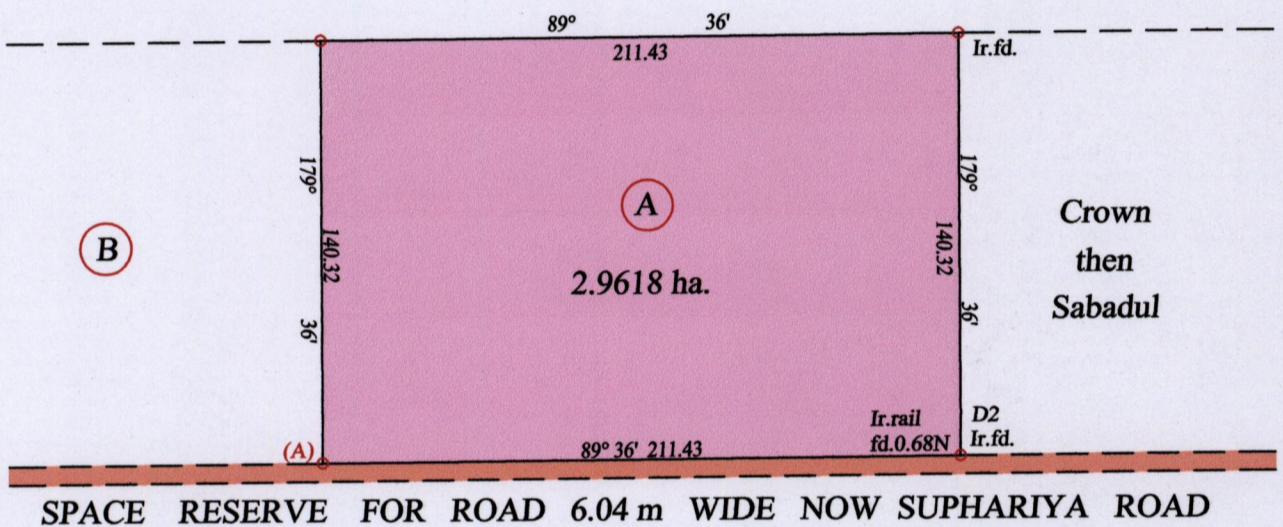
Ward of Charuma

County of Nariva

Cadastral Sheet H.25.O 55A. 3/b



now or formerly
Juman



Vide Bk. 950 fol. 81

At Station (A)
 E 0693590
 N 1140829
 Reading taken with
 Handheld G.P.S.
 U.T.M. Zone 20
 Naparima
 ± 5 m.

Approved
Director of Surveys

o Denotes Iron put except stated otherwise.

SCALE : 1:2500

Note: Bearings are U.T.M. grid based on solar observations

Distances are in metres

PLAN of a parcel of land coloured pink in the Ward of Charuma

Containing two point nine six one eight hectares

Prepared by me, with due authority, in April 2015

From a survey done by Davis H. Petit in July and August 1969

In accordance with Regulation 25(1) of the Land Surveyors Regulations 1998

I certify that this plan is a true representation of a plan filed in Bk. 950 fol. 81

Checked by *Kelvin Ramdass*

Entered on Trinidad & Tobago Land Surveyor *29/04/* 2015

