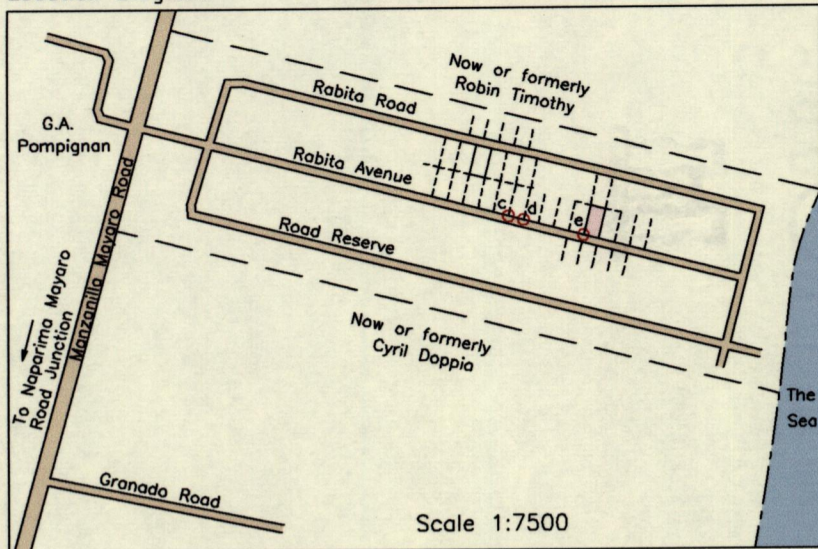


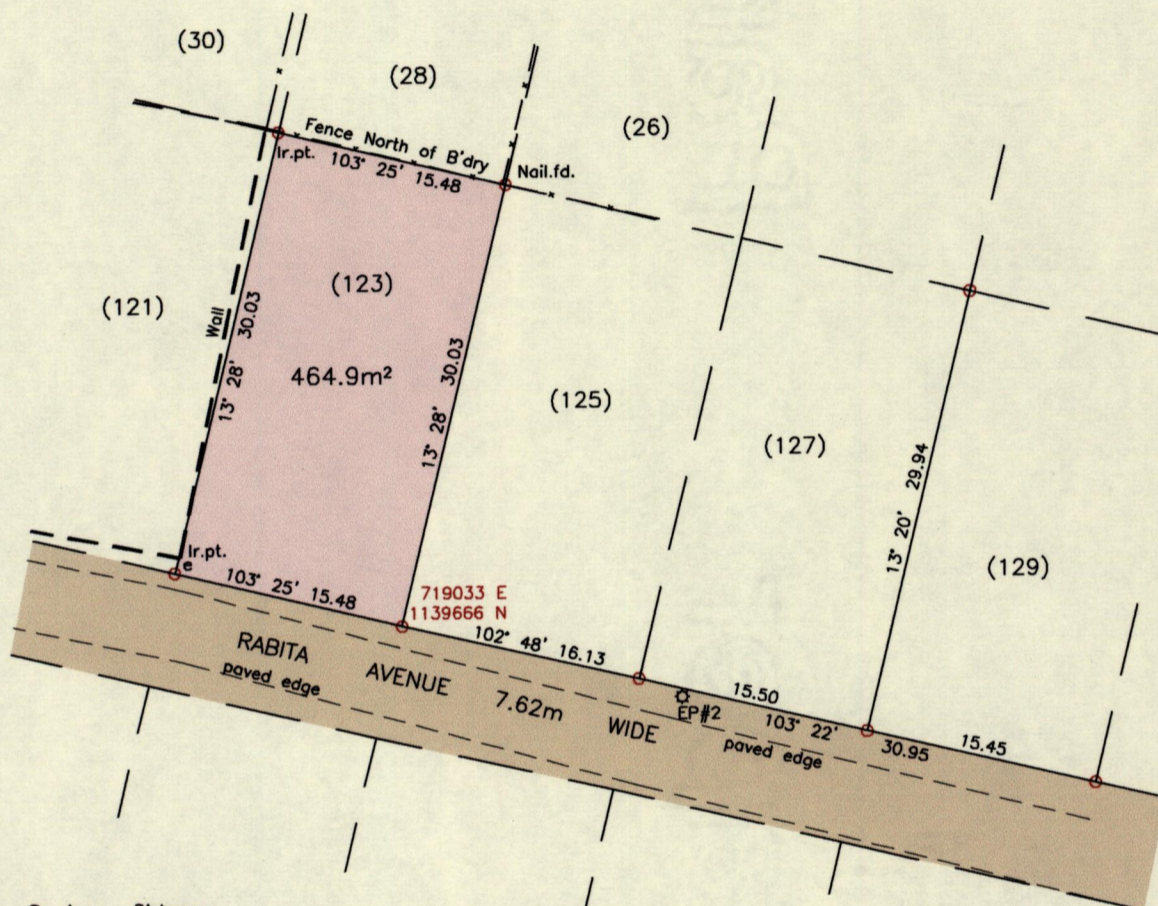
Cadastral Sheet 4/d H.5.A.
Ward of Guayaguayare
County of Mayaro
Cocal Development
Mayaro

Process ID# 109899

Location Diagram



G N
U.T.M.



From	To	Bearing	Distance
c	d	103° 47'	15.41
d	e	103° 09'	61.54


Legend

Electricity Pole □EP
Fence - - - - -

SCALE 1: 500
Distances are in metres

References:
PLAN K.F.17
R.D.# 19705/1984

Notes: ○ Denotes Ir.f.d. unless otherwise stated
Bearings are U.T.M. Grid based on Solar Observations
Coordinates obtained using handheld GPS (UTM Zone 20, Naparima ± 5.0m)



PLAN of a parcel of land coloured pink in the Ward of Guayaguayare
Containing four hundred and sixty four point nine square metres
Surveyed by me, with due authority, in May 2015 for Neil Batchasingh
Certified Correct in accordance with Regulation 25(1) of the Land Surveyors Regulations 1998.

Checked by *Burton Williams*

Entered on Trinidad and Tobago Land Surveyor, 17/6/2015.

MINISTRY OF FOOD PRODUCTION
LAND AND MARINE AFFAIRS
JUN 17 2015
#244
Lands & Surveys Division