

1622

167

U.P.R.N. No.....

Cadastral Sheet 56 B

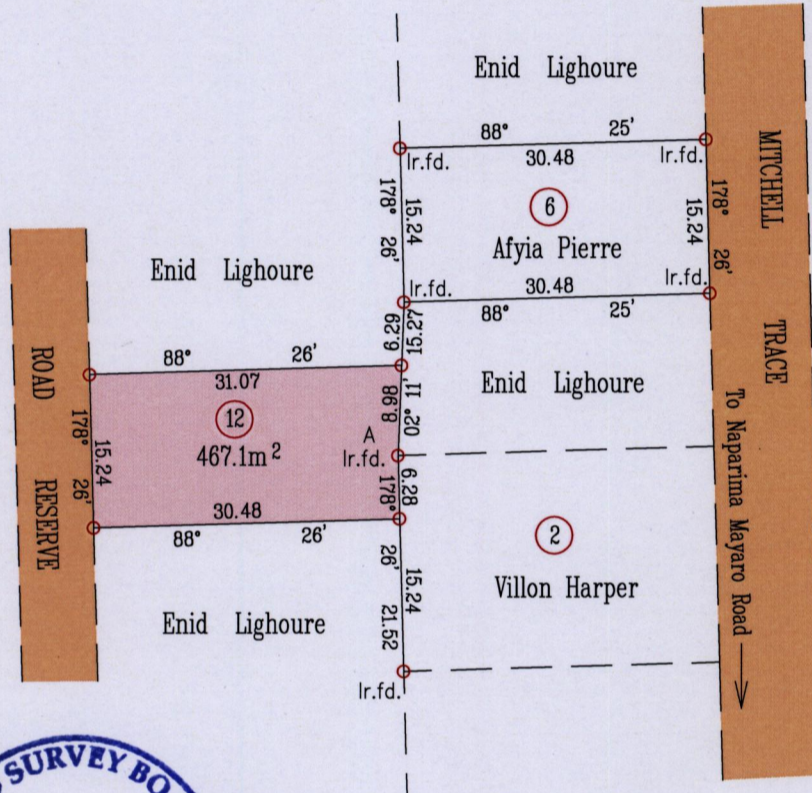
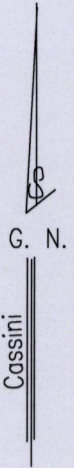
AMENDED

Ward of Cocal

3/d

Process ID#109891

County of Nariva



Ir.fd. (A) - 0716006m E
1140253m N

UTM. Zone 20,WGS.84(+/-5.0m)
Hand Held G.P.S. Co-ordinates

SCALE 1/ 750

Distances are in metres

○ Denotes Iron put except where stated.

Bearings are Cassini Grid based on Solar Observations

Plan of a Parcel of land coloured pink in the Ward of Cocal

Containing four hundred and sixty seven point one square metres


Surveyed by me,with due authority in May 2015 for Kizzy-Ann Caines

Certified Correct in accordance with Regulation 25(1) of the Land Surveyors Regulations 1998

Entered on.....

H. Somarsingh
.....

Trinidad and Tobago Land Surveyor(TTLS)..... 15th June 2015



59P