

U.P.R.N. No.....

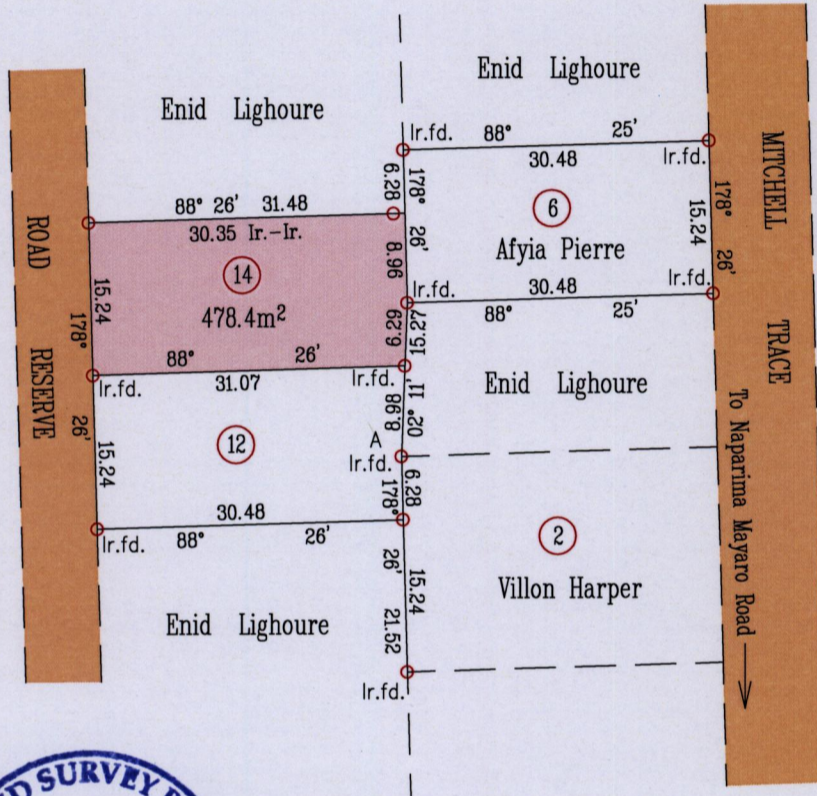
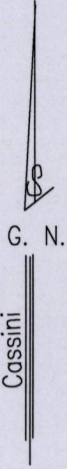
Cadastral Sheet 56 B

Ward of Cocal

3/d

County of Nariva

Process ID #109889



lr.fd. (A) - 0716006m E
 1140253m N

UTM. Zone 20,WGS.84(+/-5.0m)
 Hand Held G.P.S. Co-ordinates

SCALE 1/ 750

Distances are in metres

○ Denotes Iron put except where stated.

Bearings are Cassini Grid based on Solar Observations

Plan of a Parcel of land coloured pink in the Ward of Cocal

Containing four hundred and seventy eight point four square metres


Surveyed by me,with due authority in May 2015 for Shantel Caines

Certified Correct in accordance with Regulation 25(1) of the Land Surveyors Regulations 1998

Entered on.....

Hugo Somarsingh

Trinidad and Tobago Land Surveyor(TTLS)..... 2015



799