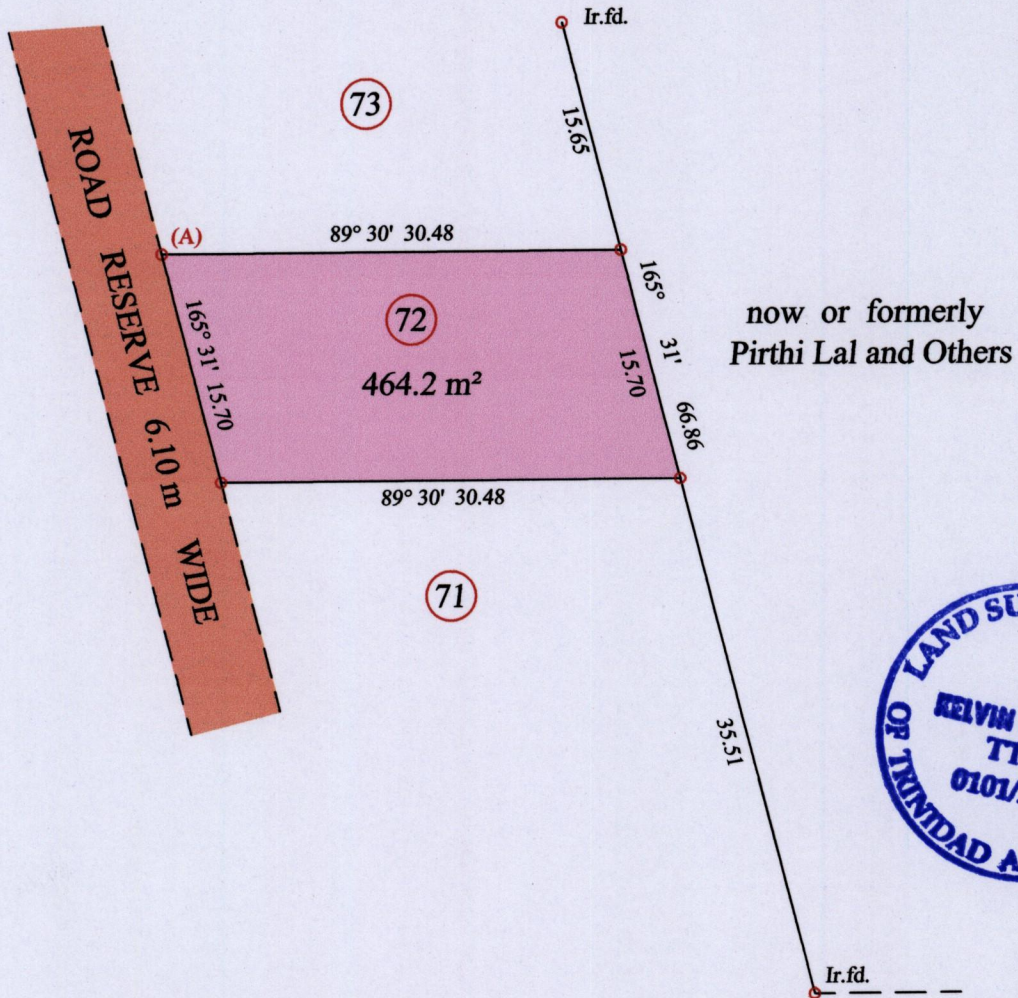
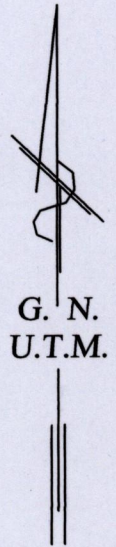



U.P.R.N. ....  
Process ID #109850

Ward of Charuma  
County of Nariva  
Cadastral Sheet D.25.K 55A.  
1/d



now or formerly  
Pirithi Lal and Others



At Station (A)  
E 0693698  
N 1141588  
Reading taken with  
Handheld G.P.S.  
U.T.M. Zone 20  
WGS84  
± 5 m.

Vide Plan K.D. 12

○ Denotes Iron put except stated otherwise.  
Note: Bearings are U.T.M. grid based on solar observations  
PLAN of a parcel of land coloured pink in the Ward of Charuma  
Containing four hundred and sixty four point two square metres  
Surveyed by me, with due authority, in June 2015 for Leoford Ayers  
Certified Correct in accordance with Regulation 25(1) of the Land Surveyors Regulations 1998

SCALE : 1:500

Distances are in metres

Checked by ..... *Kevin Ramdass* .....

Entered on ..... Trinidad & Tobago Land Surveyor ... 03/06/.....2015

