
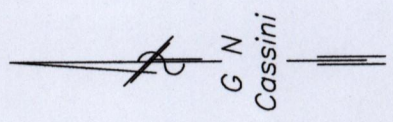


1622

161

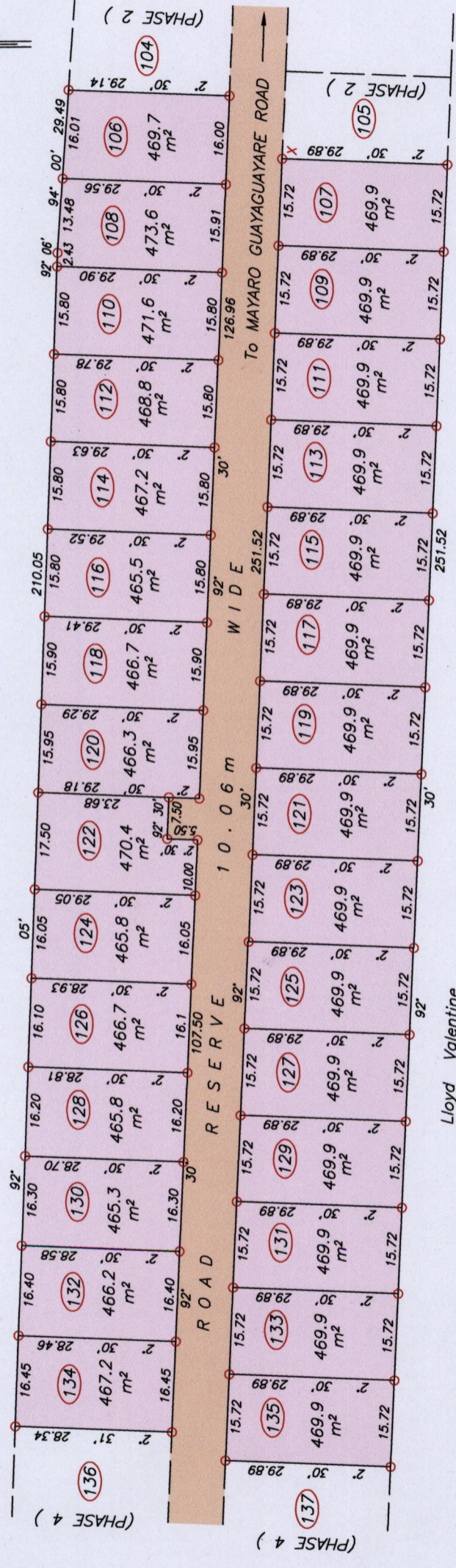


56E
Cadastral Sheet H.5.1. 4/a&b
Ward of Guayaguayare
County of Mayaro
PHASE - 3 -



Process No #109844

REFERENCES:
VIDE: Bk.1159 Fol.157
Bk.1159 Fol.156
PLAN J.A.101
PLAN J.C.2



○ Denotes Iron put unless otherwise stated
Bearings are based on Solar observations

PLAN of 30 Parcels of land coloured pink in the Ward of Guayaguayare
Containing together one point four zero six five hectares
Surveyed by me, with due authority, in May 2015 for S. Ramkissoon

Certified correct in accordance with Regulation 25 (1) of the Land Surveyors Regulations 1998.

Hugh Somarsingh T.T.L.S.
Trinidad & Tobago Land Surveyor



X = N 1135826 +/- 5.0m
E 717224
UTM 20 Hand Held GPS

SCALE 1:1000
Distances are in METRES

Entered on

469430LP