

1622

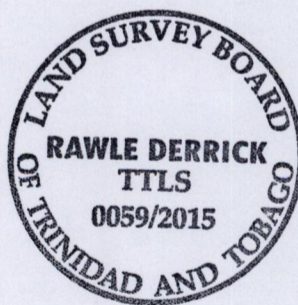
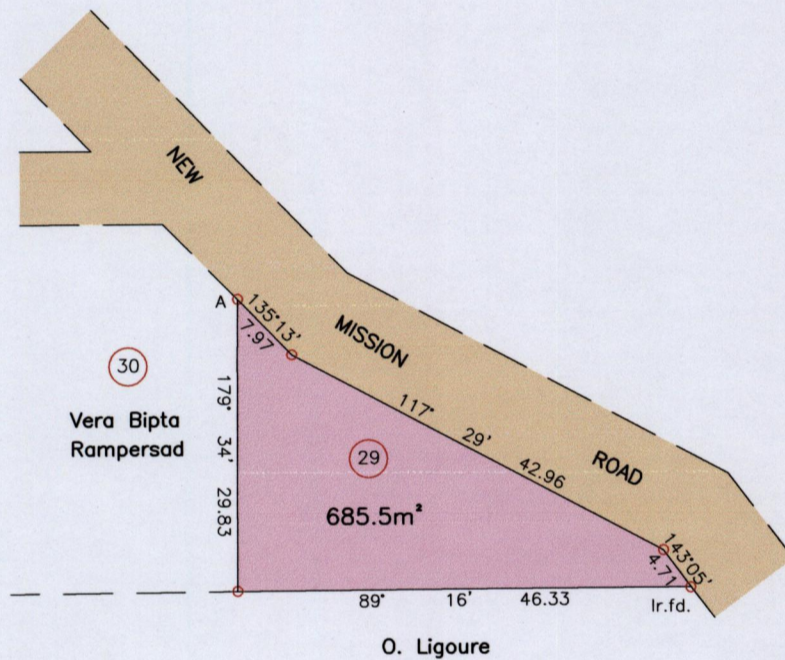
158

Refs:L&S BK 1126 Fol.40  
BK 1104 Fol.225

Cadastral Sheet E.23.P 56B  
Ward of Cocal 3/b,3/d  
County of Nariva

Process ID#109390

MAFEKING VILLAGE




Ir.pt. A: -N:1140157m  
E:716251m  
UTM 20, NAP Datum ±7m  
GPS (Hand Held)

SCALE 1/750  
Distances are in Metres

○ Denotes Iron put except otherwise stated  
Bearings are UTM Grid based on Solar Observations  
Plan of Parcel of land coloured pink in the Ward of Cocal  
Containing six eight five point five square metres  
Surveyed by me with due authority, in May 2015 for Vera Bipta Rampersad  
Certified Correct in accordance with Regulation 25 (1) of the  
Land Surveyors Regulations 1998.

*Rawle Derrick*

Entered ..... Trinidad & Tobago Land Surveyor *May 22* ..... 2015



390