

1622

150

U.P.R.N. ....

Process *SD* 109076

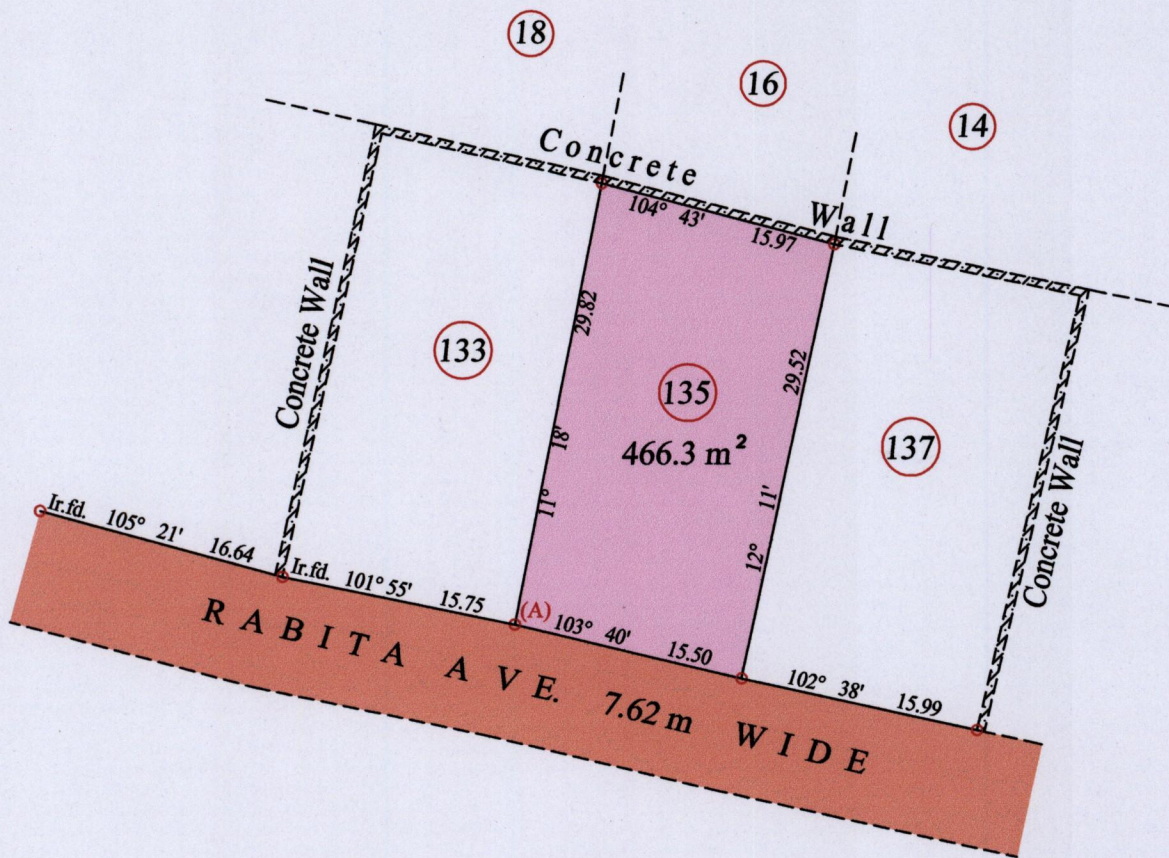
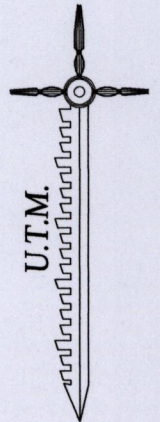
Ward of Guayaguayare

County of Mayaro

Cadastral Sheet H.5.A.

56B  
4/d

G.N.

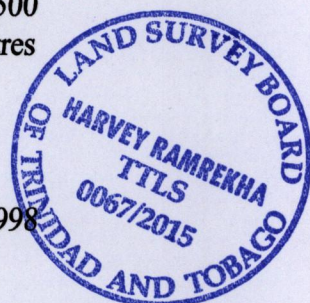


Reg. Deed No. 11052/94

At Station (A)  
 E 0719108  
 N 1139647  
 Reading taken with  
 Handheld G.P.S.  
 U.T.M. Zone 20  
 Naparima  
 ± 5 m.

○ Denotes Iron put except stated otherwise.  
 Note: Bearings are U.T.M. grid based on solar observations  
 PLAN of a Parcel of land coloured pink in the Ward of Guayaguayare  
 Containing four hundred and sixty six point three square metres  
 Surveyed by me, with due authority, in March 2015 for June Balgobin  
 Certified Correct in accordance with Regulation 25(1) of the Land Surveyors Regulations 1998

SCALE : 1:500  
Distances are in metres



Checked by .....

Entered on ..... Trinidad & Tobago Land Surveyor ..... 14. 04. ....

