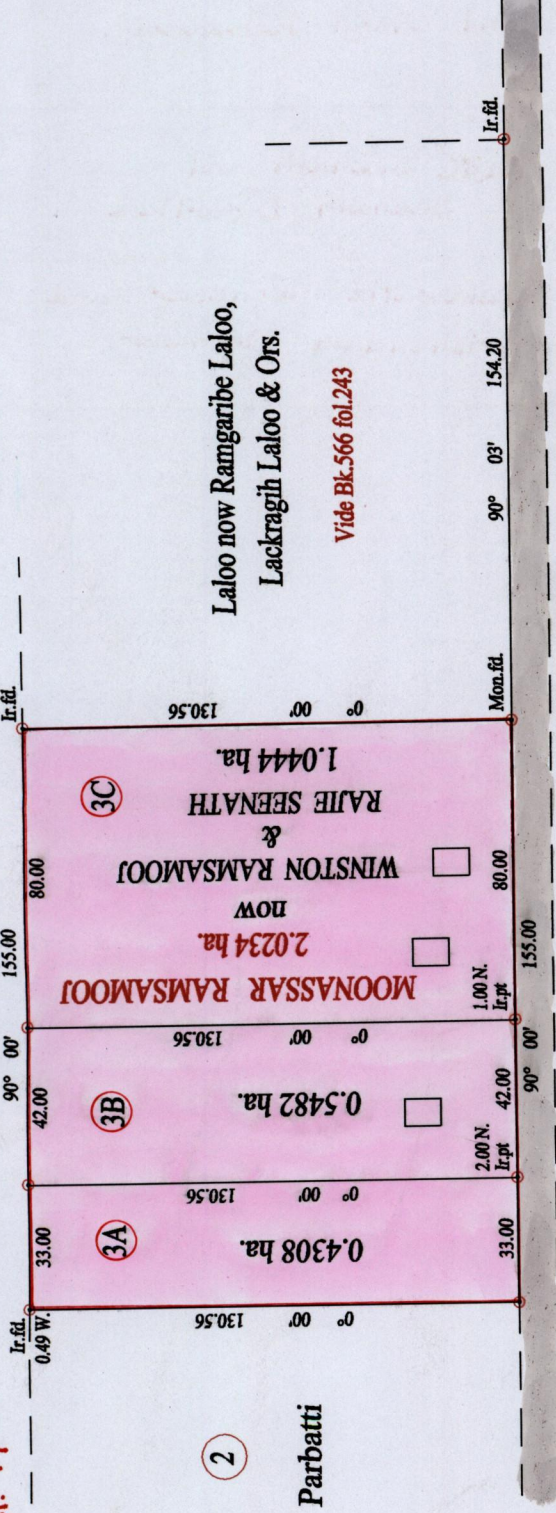


Ward of Siparia
County of St. Patrick
Cadastral Sheet (G.14.M & G.19.A) 74.A.
1/a

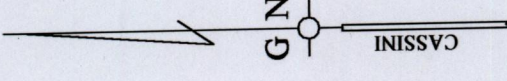
R.P.O. Vol. 262 Fol. 563
C.T. Vol. 2051 Fol. 389
Vol. 5095 Fol. 17

Seebalack



Laloo now Ramgaribe Laloo,
Lackragih Laloo & Ors.
Vide Bk. 566 fol. 243

ROAD RESERVE 10.06 m. WIDE NOW SEEBALACK TRACE



Approved
Director of Surveys

2007.02.27


o Denotes Iron put except stated otherwise.

Note: Bearings are cassini grid based on solar observations Distances are in metres

PLAN of 3 Parcels of land coloured pink in the Ward of Siparia
Containing together two point zero two three four hectares
Surveyed by me, with due authority, in August 2000
In accordance with Regulation 25 (1) of the Land Surveyors' Regulations 1998,
I certify that this plan is correct.

SCALE : 1:2000

Vide Bk. 1002 fol. 199 - for Orig. Survey



Checked by M.M. 2011/07

Entered on Trinidad & Tobago Land Surveyor 22-03-2006

| Lot No | Vol. & C.T. | NAME |
|--------|-------------------|---|
| 3A | Vol. 5095 Fol. 23 | Winston Ramsamooj, Jean Ramsamooj and Cheryl Ramsamooj. |
| 3B | Vol. 5095 Fol. 29 | Rajie Seenath and Seenath Dwarika |
| 3C | Vol. 5095 Fol. 35 | Leelawatie Moonesar and Krishendath Moonesar |

