

1332

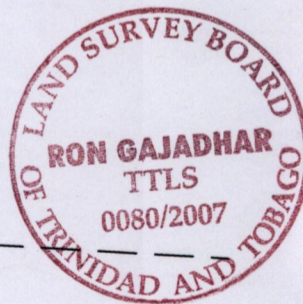
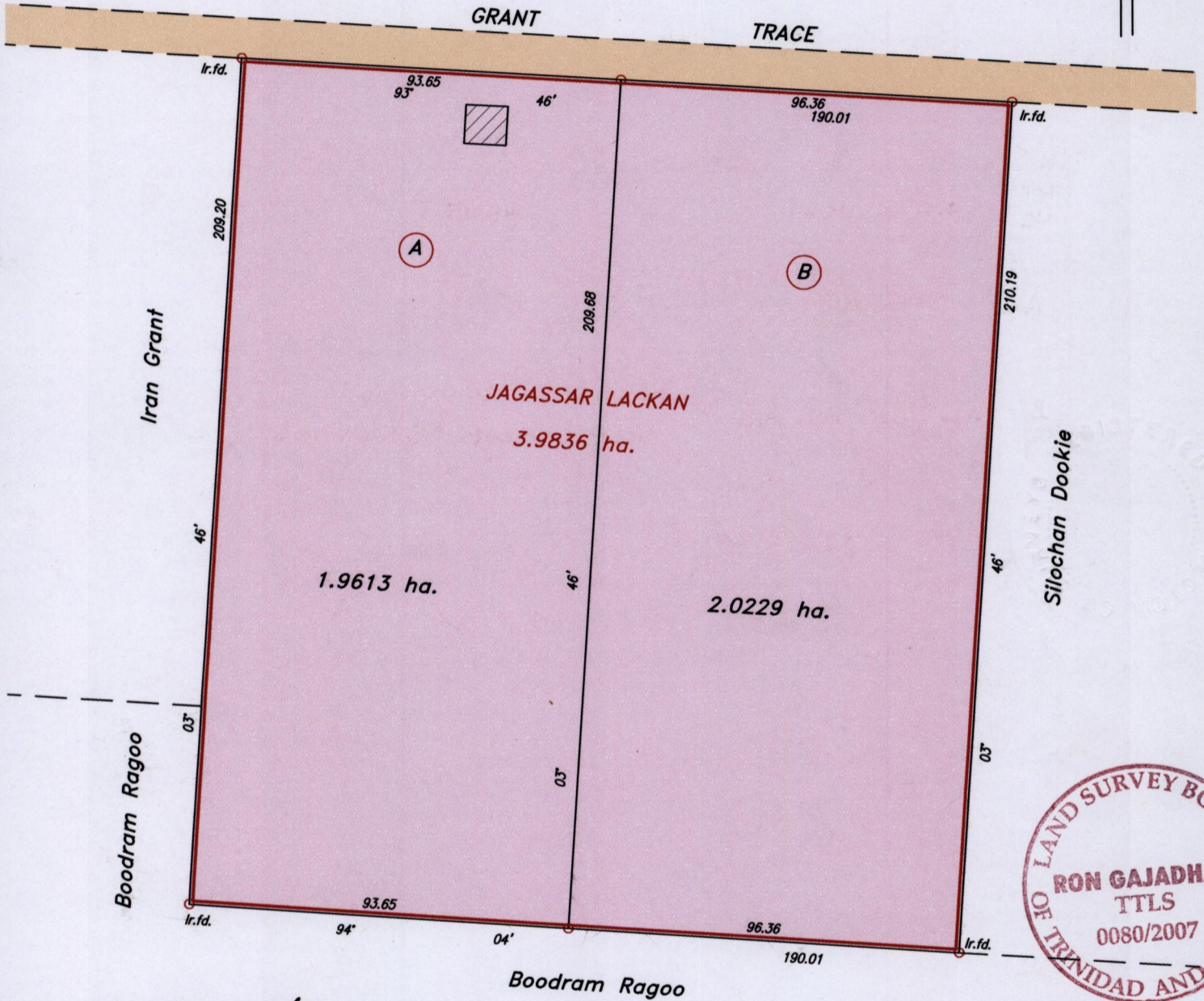
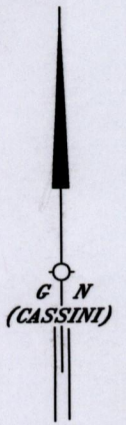
W 5113 Pt 305

105

R.P.O. Vol Fol
C.T. Vol 4860 Fol. 245
Vol. 5113 Fol. 305
U.P.I.N No.

Ward of Couva
County of Caroni
Cadastral Sheet D.12.G. & H.
33.F.
4/c

5113



Approved *[Signature]*
Director of Surveys
2007.10.03

Bk.1095 Fol.28 for Orig Survey

SCALE 1/1500

Distances are in metres

○ Denotes Iron put except stated otherwise
Bearings are Cassini Grid based on Solar Observations
Plan of 2 Parcels of land coloured pink in the Ward of Couva
Containing together three point nine eight four two hectares
Surveyed by me, with due authority, in May 2005
In accordance with Regulation 25 (1) of the Land Surveyors' Regulations 1998,
I certify that this plan is correct.

Checked by *[Signature]* 2007.9.28

[Signature]

Entered by

Trinidad & Tobago Land Surveyor. 27.09.2007

This is the General Plan marked 'A' referred to in the prefixed Instrument dated the 2nd day of January 2009 and made between Krishna Lackan in favour of Ashmeed Mohammed and Kameel Mohammed.

Attorney-at-Law

Lot No.	C.T. & VOL.	NAME
A		
B	Vol. 5113 Fol. 313	Ashmeed Mohammed and Kameel Mohammed

