
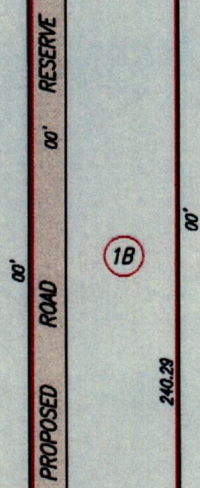


N 1168818  
E 674176

U.T.M. Naparima  
Coordinates obtained by Hand Held GPS




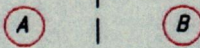
Boodoo now  
Sooknanan Krishendai Sooknanan & P. Sinanan.



Rupchand Mahabir  
1.0045 ha

Petd for by Jugasing.

See Bk. 1219/34



Orig BK. 718:39

Approved

*[Signature]*  
Director of Surveys 2009-2-17

SCALE 1:1500

Distances are in Metres.

○ Denotes Iron put except where otherwise stated

Bearings are based on solar Observations

PLAN of a Parcel of land coloured pink in the Ward of Cunupia

Containing two thousand and eight point six square metres

Surveyed by me, with due authority, in September 2008.


In accordance with Regulation 25 (1) of The Land Surveyors Regulations 1998,

I certify that this plan is correct.

Checked by

*[Signature]* Paul Williams

Entered on . . . . . Trinidad & Tobago Land Surveyor. . . . . 9th September 2008.



Goatskin

Parchment Paper

21