


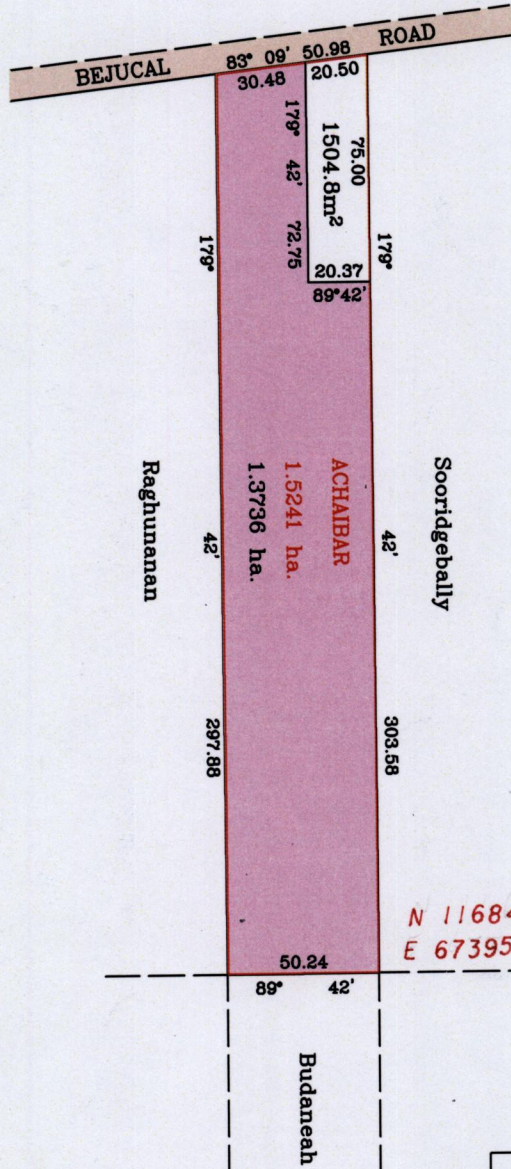
REMAINING PORTION

R.P.O. Vol. 39 Fol. 299
C.T. Vol. 1129 Fol. 327
Vol. 5131 Fol. 489

Cadastral Sheet D.3.A. $\frac{23F}{4/b}$
Ward of Cunupia
County of Caroni

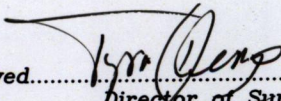
Vide L&S Bk.881 Fol.76

G N
U.T.M.



Orig. BK. 881 fol. 76


Roopnarine Ragoonanan
&
Bissoondal Ragoonanan
C.T. Vol. 3016 Fol. 346

Approved.....

 Director of Surveys
 K.S. 2009

SCALE 1/2500
Distances are in metres.

To obtain compass bearings subtract 18 minutes

This is a true copy of a diagram of one point five two four one hectares originally transferred to ACHIBAR shewing a portion coloured pink and containing one point three seven three six hectares being the remainder after one previous transfer of another portion of the land, the dividing lines having been run, in accordance with Regulation 25 (1) of the Land Surveyors' Regulations 1998, I certify that this plan is correct.

Checked by.....


Entered on Trinidad & Tobago Land Surveyor 17-03-2009

Original Bh. 881 : 76



1500/50