

1566

Cadastral Sheet D.13
Ward of Montserrat
County of Caroni

43C
4/b

7

Process J2# 118960

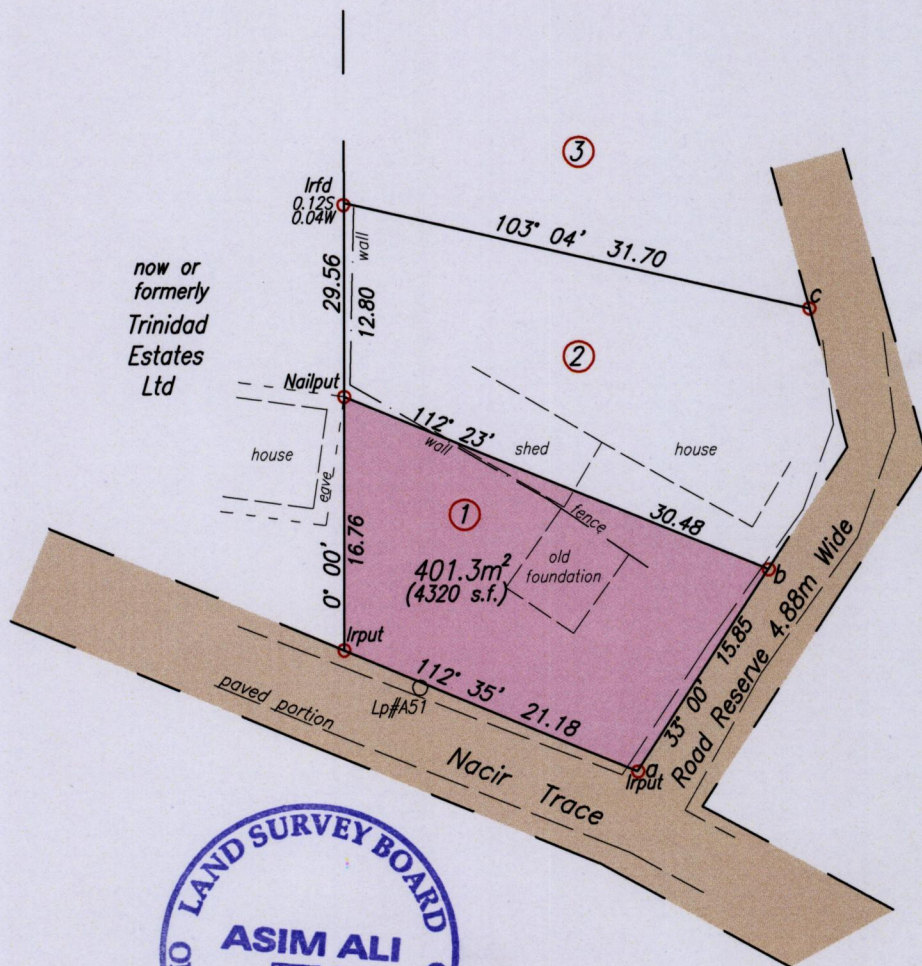
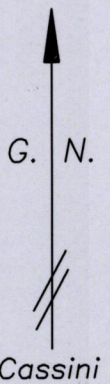
Vide RD# 8490/1984

RD# 13140/1984

UTM (Nap.) co-ord of IrPut 'a'
(Handheld GPS) +/-5m

N 1152028 m
E 673995 m

"Preysal"



○ Denotes Iron found unless otherwise stated
Bearings are Cassini and based on solar observations

b - c	08° 54' 17.45
Lp#A51 - a	111° 13' 15.53

SCALE 1:500

PLAN of a Parcel of land coloured pink in the Ward of Montserrat.


Distances are in metres

Containing four hundred and one point three square metres.

Surveyed by me, with due authority, in October 2014 for Shahada Hosein-Joel.

Certified correct in accordance with Regulation 25(1) of the Land Surveyors Regulations 1998.

Entered On



Trinidad & Tobago Land Surveyor. 01/July/2015