

Process ID #110959

1566

6

Vide Reg Deed# 17846/2000
Reg Deed# 24852/1983


UTM (Nap.) co-ord of Irput 'a'
(Handheld GPS) +/-5m
E 672388m
N 1152720m

Cadastral Sheet D.12.P
Ward of Montserrat
County of Caroni

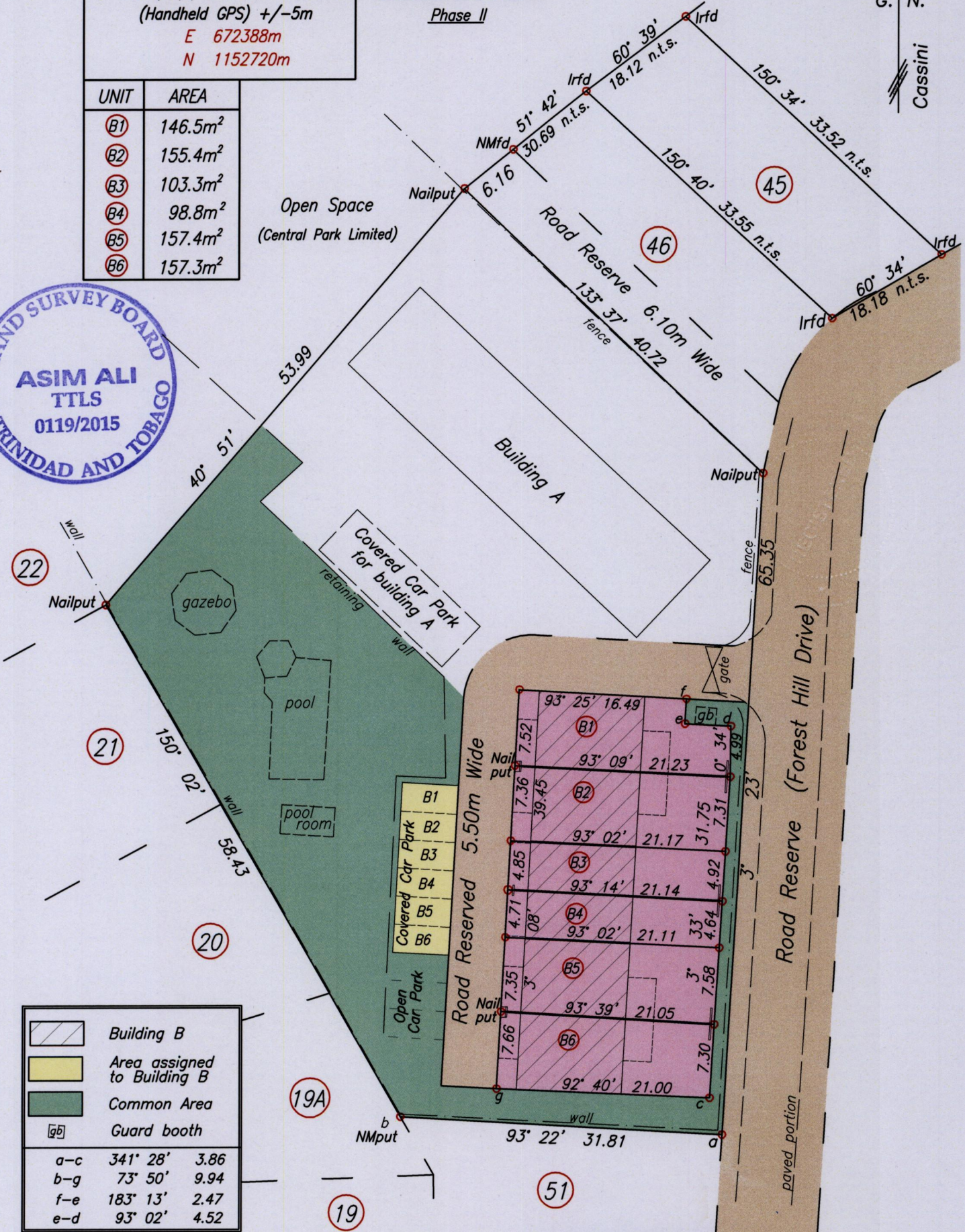
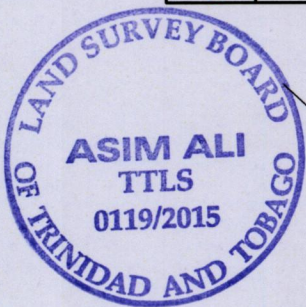
43C
4/a

UNIT	AREA
(B1)	146.5m ²
(B2)	155.4m ²
(B3)	103.3m ²
(B4)	98.8m ²
(B5)	157.4m ²
(B6)	157.3m ²

Central Park - Balmain
Phase II




Open Space
(Central Park Limited)



	Building B
	Area assigned to Building B
	Common Area
	Guard booth
a-c	341° 28' 3.86
b-g	73° 50' 9.94
f-e	183° 13' 2.47
e-d	93° 02' 4.52

○ Denotes iron put unless otherwise stated
Bearings are Cassini and based on solar observations



SCALE 1:500

Distances are in metres

PLAN of 6 townhouse units coloured pink in the Ward of Montserrat
Containing together eight hundred and eighteen point seven square metres
Surveyed by me, with due authority, in June 2015 for Wazid Amarali and Zora Amarali.
Certified correct in accordance with Regulation 25 (1) of The Land Surveyors Regulations 1998,

Entered On

Trinidad & Tobago Land Surveyor. 30 June 2015