

1566

39

Cadastral Sheet  $\frac{43C}{2/a}$  (D.12.H)

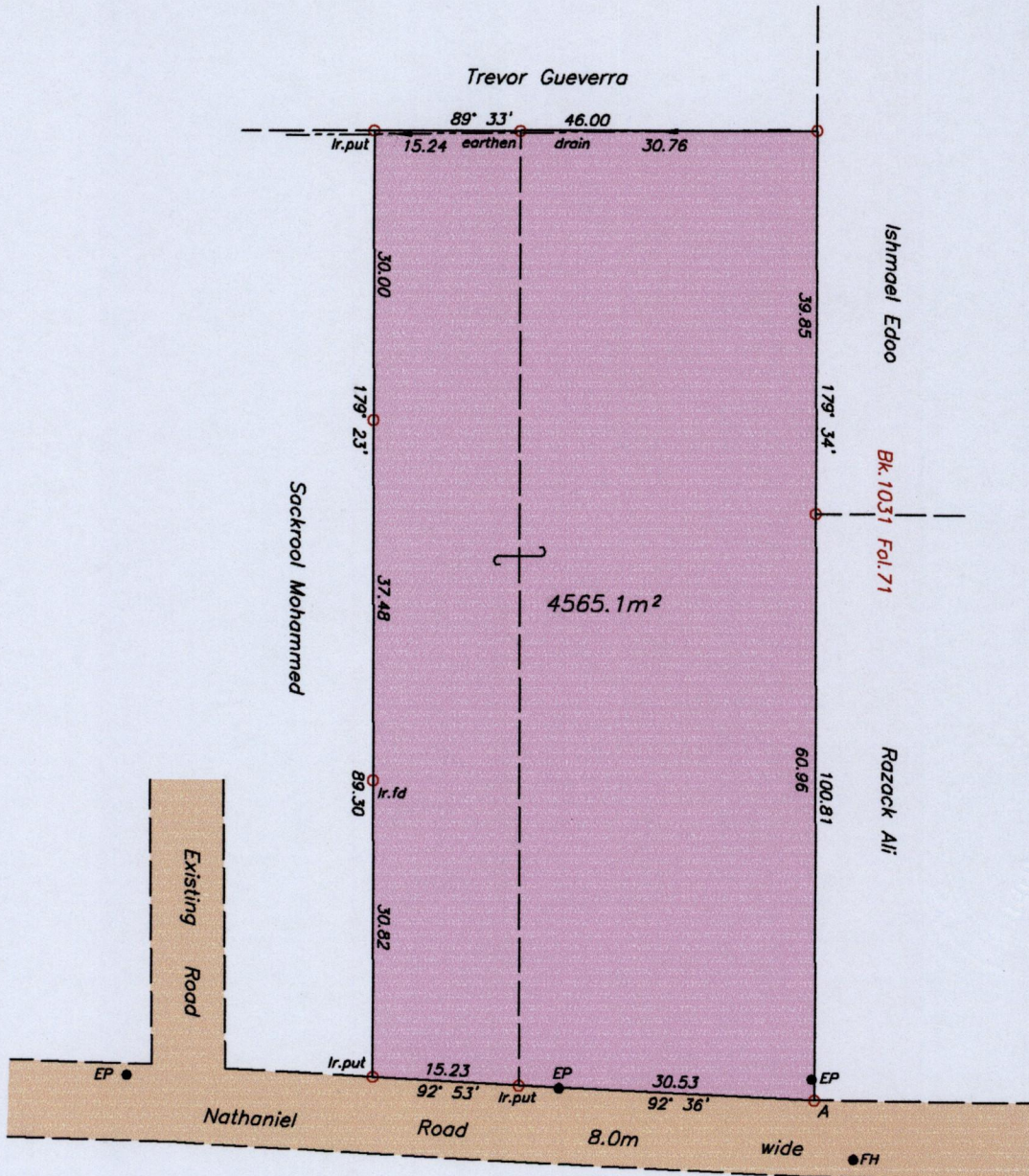
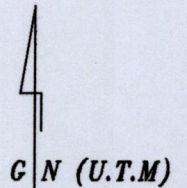
Ward of Couva

County of Caroni

"Consolidated Plan"

Process SA#111188

Ref: Deed # 10806/1973  
Deed # 11325/1990  
Deed # 16922/2007  
Bk.1228 Fol.190



A = N 1155163  
E 672386

FH.....Hydrant  
EP.....Electricity Pole


Notes: U.T.M 20 Naparima (GPS +/- 3.0m)

- Denotes no mark
- Denotes Iron

Bearings are Cassini Grid based on solar observations

SCALE 1:750

Distances are in METRES



PLAN of a Parcel of land coloured pink in the Ward of Couva.


Containing four thousand five hundred and sixty-five point one square metres.

Surveyed by me, with due authority, in July 2015 for Persad Ramdhan (D&D Auto World Ltd).

Certified Correct in accordance with Regulation 25 (1) of the Land Surveyors Regulations 1998.

Entered on.....

*Curtis Gokool*



Trinidad and Tobago Land Surveyor..... July 17 .....2015

598