

U.P.R.N. ....  
 Reg. Deed No. DE200701267237

1566

Ward of Montserrat

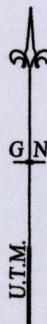
388

County of Caroni

Cadastral Sheet D.18.E 44 D

Process SD#111187

1/a



Caracas Estate then Brechin Castle Estate

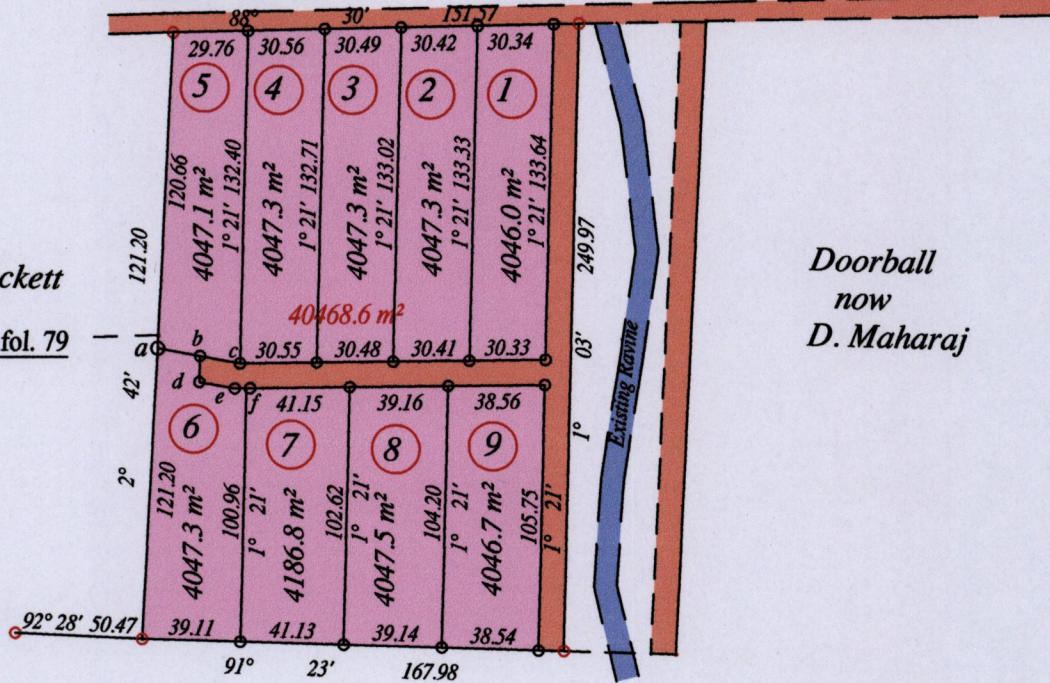
Estate Trace

Mohan Trace

Dasyne then Louisa Hackett

Doorball now D. Maharaj

See L&S Bk. 1104 fol. 79



Lutchman then Jumea

At Station (A)  
 E 0673604  
 N 1141995  
 Reading taken with  
 Handheld G.P.S.  
 U.T.M. Zone 20  
 Naparima  
 ± 5 m.

Line	Bearing	Distance
a-b	100° 07'	17.09
b-c	100° 07'	16.21
b-d	181° 03'	10.41
d-e	100° 07'	14.40
e-f	89° 04'	4.67

○ Denotes Iron put except stated otherwise.

SCALE : 1:3000

Note: Bearings are U.T.M. grid based on solar observations

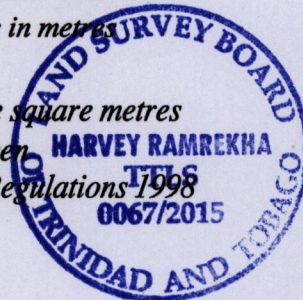
Distances are in metres

PLAN of 9 parcels of land coloured pink in the Ward of Montserrat

Containing together thirty six thousand five hundred and sixty three point three square metres

Prepared by me, with due authority, in July 2014 at the request of Rishi Ramdeen

Certified Correct in accordance with Regulation 25(1) of the Land Surveyors Regulations 1998



Checked by .....

Entered on ..... Trinidad & Tobago Land Surveyor ..... 24. 07. 2015

MINISTRY OF FOOD PRODUCTION  
 LAND AND MARINE AFFAIRS  
 JUL 29 2015  
 #405 RR  
 Lands & Surveys Division