

U.P.R.N. No.

RD 24197 of 1999
DE201001548687
DE201001352620

Process SDH111178

REDEFINITION SURVEY

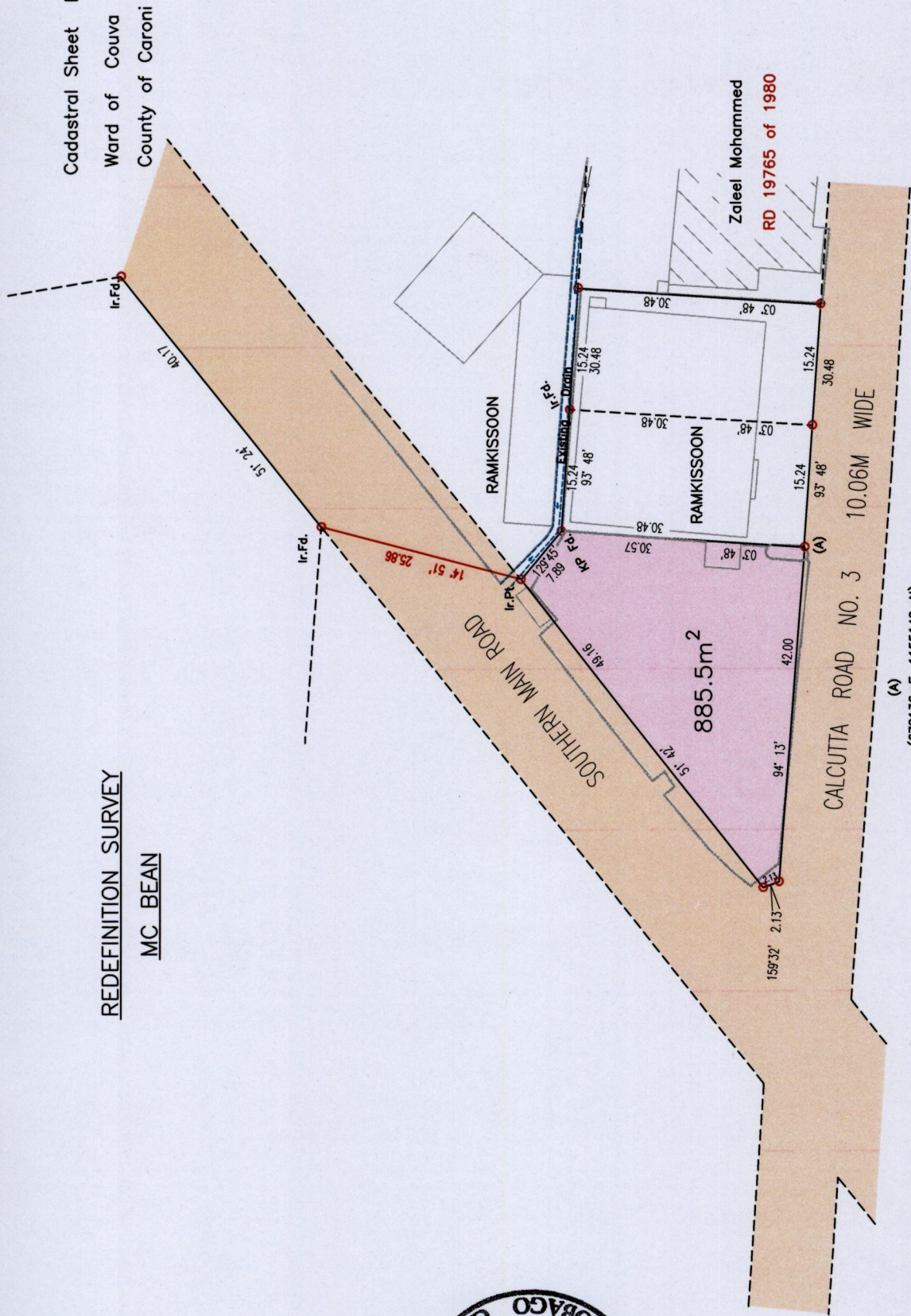
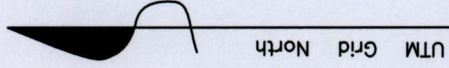
MC BEAN

Cadastral Sheet D.12.F. 43C
1/a
Ward of Couva
County of Caroni

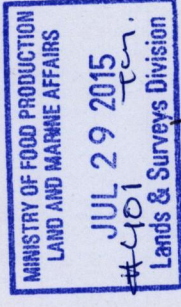


1566

36



(A)
(670136mE, 1155142mN)
(U.T.M. 20, Naporima)
(+/- 5.0m)



SCALE 1 : 750

Distances are in metres.

o Denotes Nail Put unless otherwise stated.

Bearings are UTM Grid, based on Solar Observations.

PLAN of a Parcel of land coloured pink in the Ward of Couva

Containing Eight Hundred and Eighty Five point Five Square Metres.

Redefined by me, with due authority in July 2015, for Jaikishan Ramkissoon.

Certified correct in accordance with Regulation 25 (1) of the Land Surveyors Regulations 1998.

J. M.

Trinidad and Tobago Land Surveyor

29th July 2015

Entered on